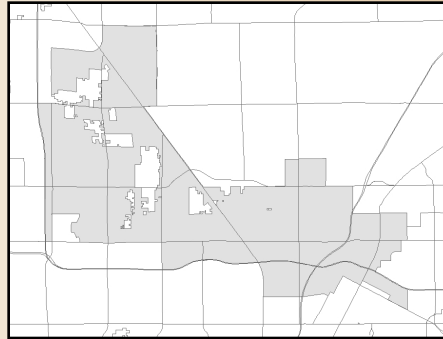








 cityoflasvegas
 lasvegasnevada.gov



Prepared by: City of Las Vegas Department of Planning

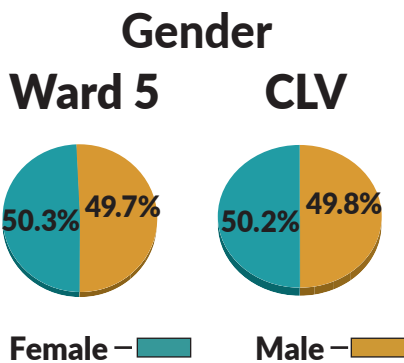
WARD 5

The Old Las Vegas Mormon Fort State Historic Park is on the National Register of Historic Places. It is a remnant of a complex of adobe structures built by Mormon colonists in 1855.



COUNCIL WARD 5

Population*

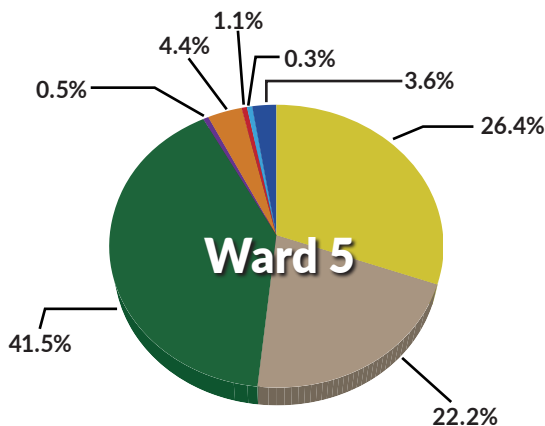


	WARD 5	CLV
Population	105,895	670,701
Dwelling Units	37,687	253,695
Households	36,167	242,919

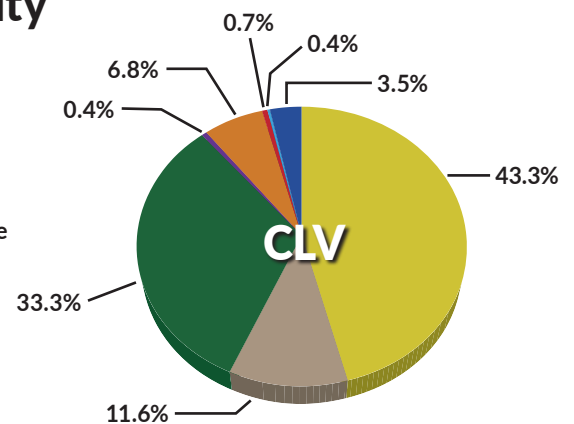
* AS OF 7/1/20

Source: City of Las Vegas Department of Planning

Race and Ethnicity

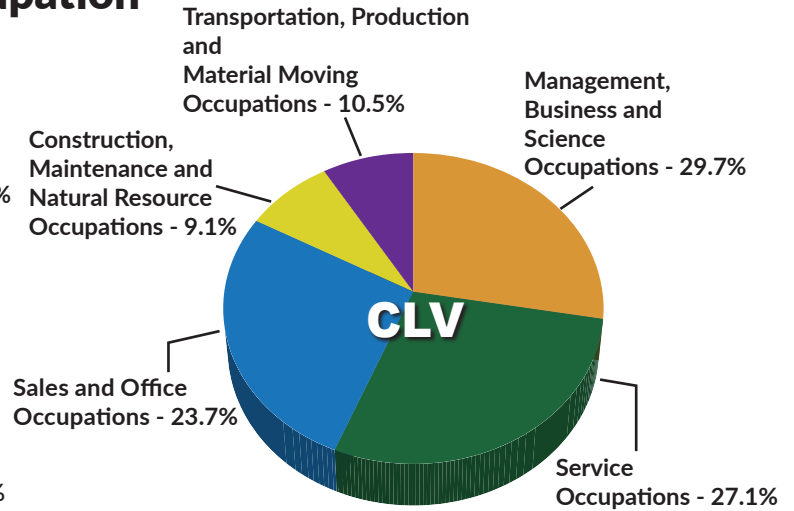
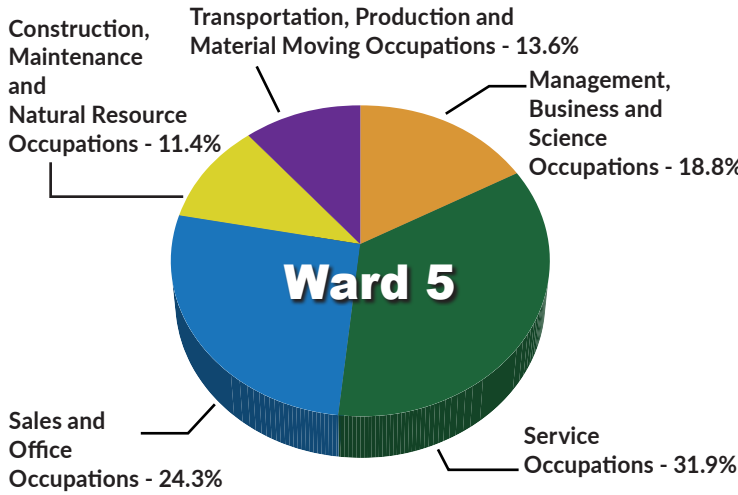


-  American Indian
-  Asian
-  Pacific Islander
-  Other
-  More Than One Race
-  White
-  Black
-  Hispanic

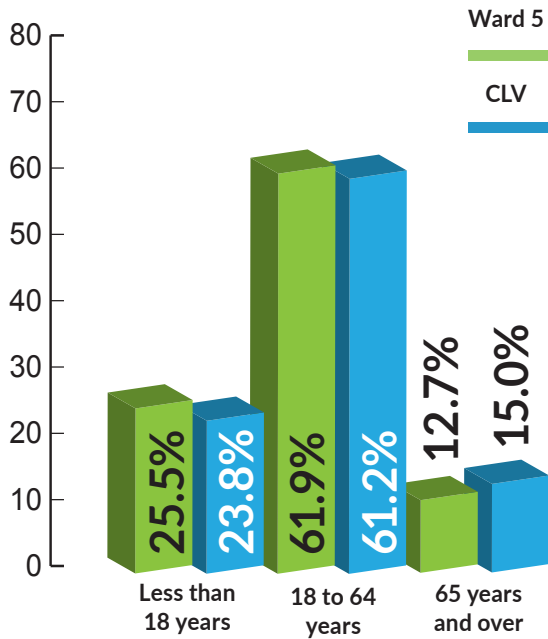


WARD 5

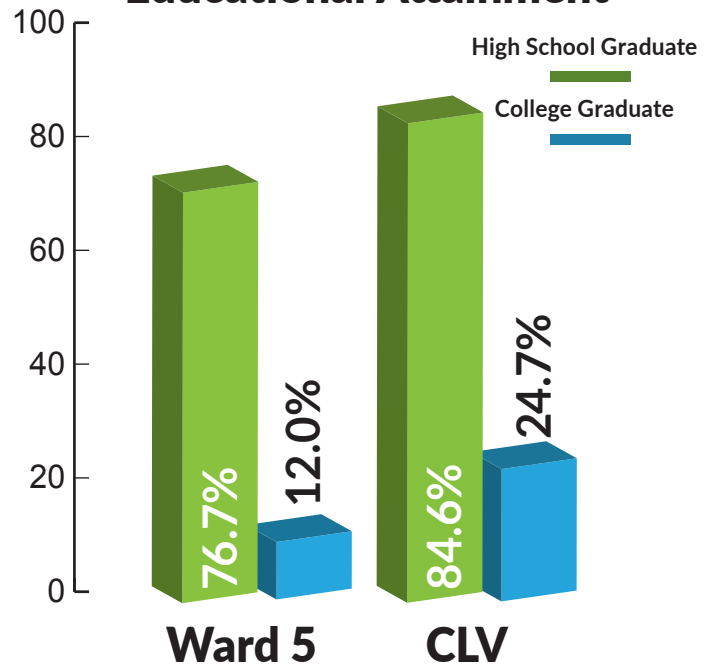
Occupation



Age

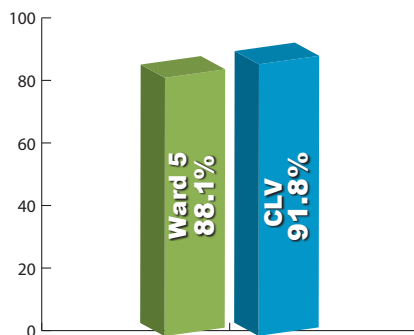


Educational Attainment

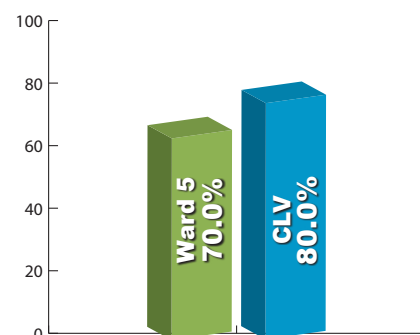


Computers and Internet Use

Households with a Computer

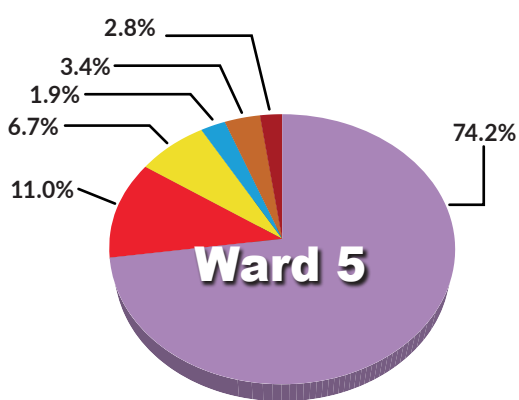


Households with a Broadband Internet Connection



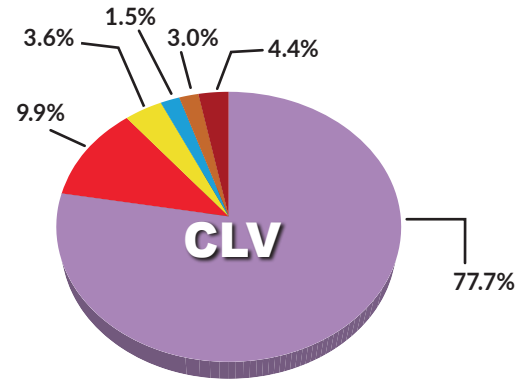
WARD 5

Vehicles Available per Household



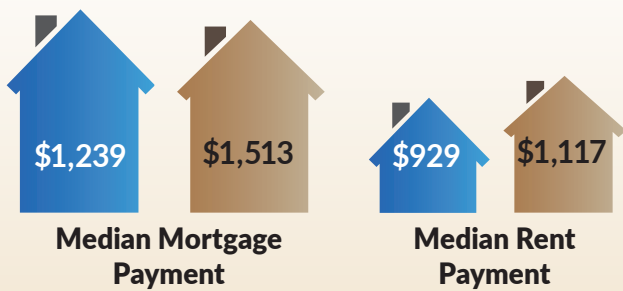
Mean Time Travel to Work Ward 5 - 23.2 minutes

Commuting to Work

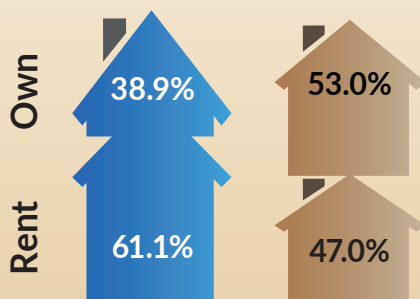


Mean Time Travel to Work CLV - 24.7 minutes

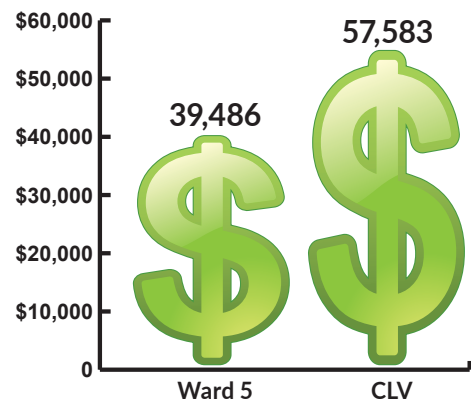
House Payment



Rent/Own



Median Household Income

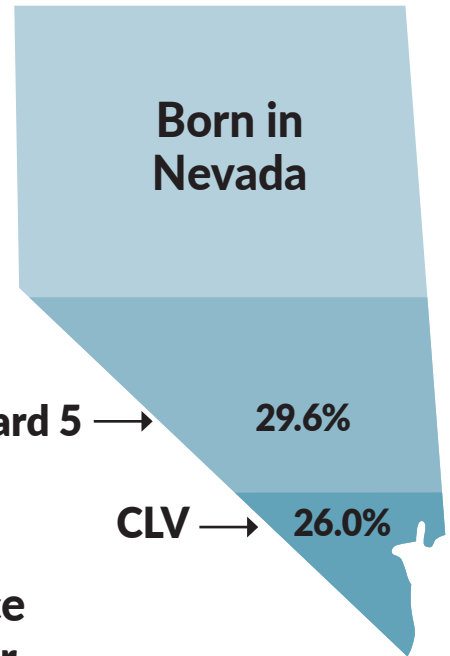
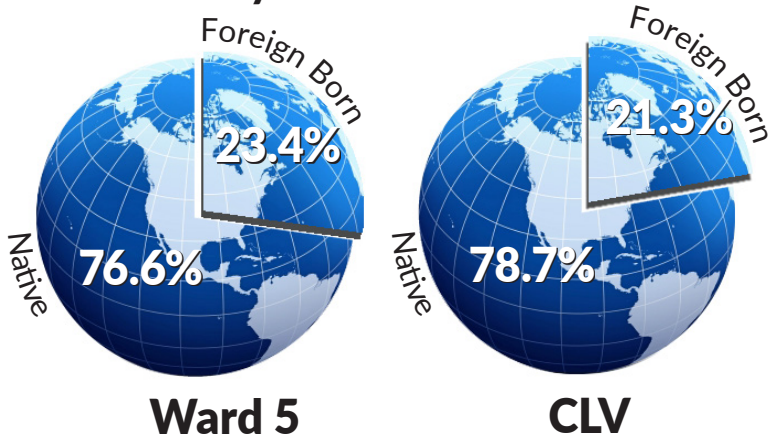


Individuals below Poverty Level Income

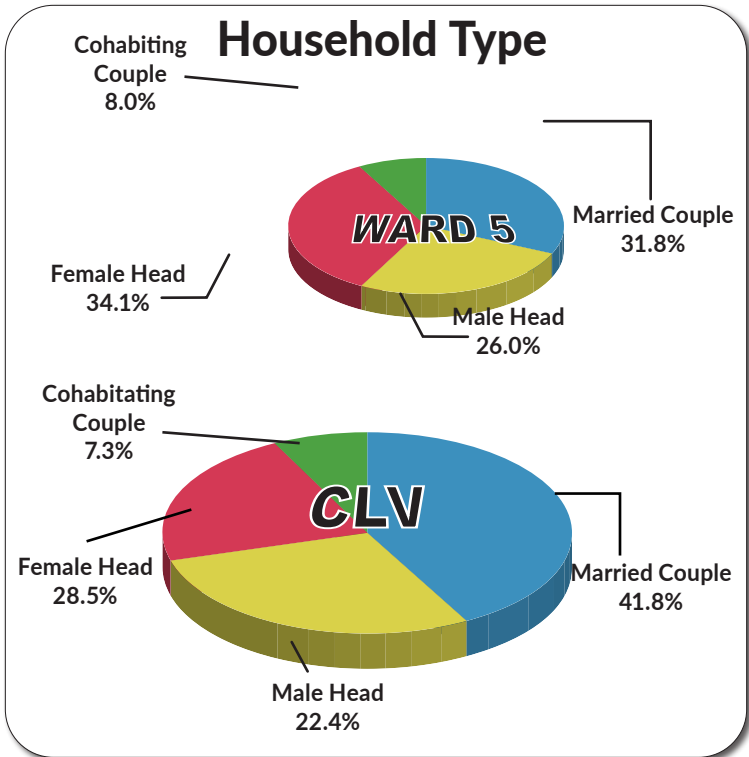
	Ward 5	CLV
Individuals below Poverty Level Income	24.6%	15.7%
Unemployment	10.3%	6.7%



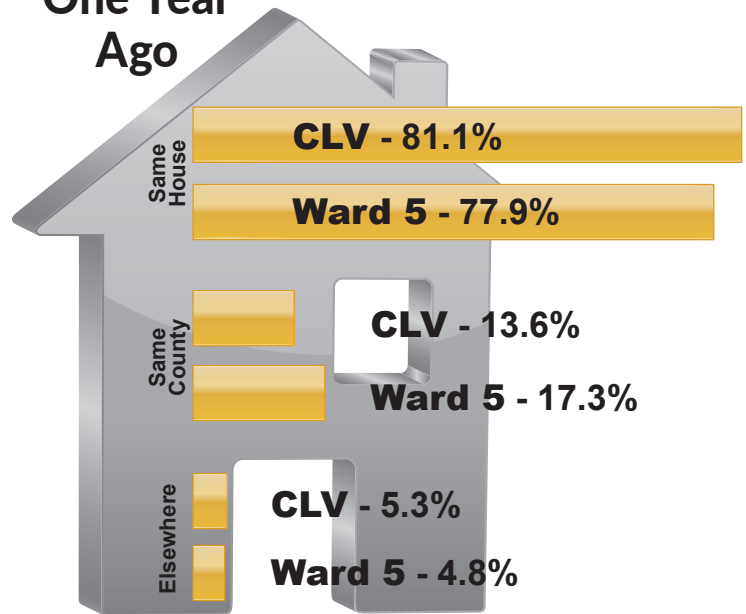
Nativity and Place of Birth



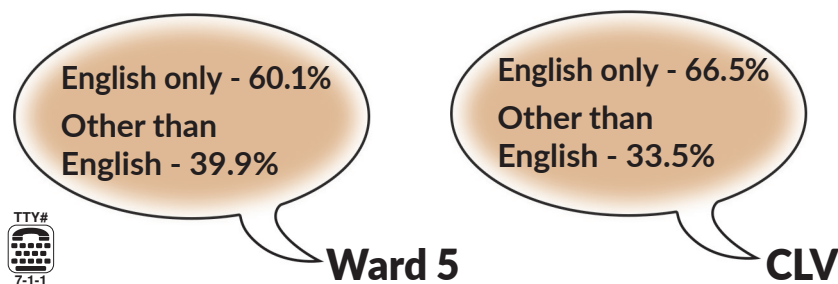
Household Type



Residence One Year Ago



Language Spoken at Home



Source: U.S. Census Bureau, American Community Survey (ACS) 5-year data, 2015 - 2019
 Data and information prepared by Richard Wassmuth, Statistical Analyst, Department of Planning.