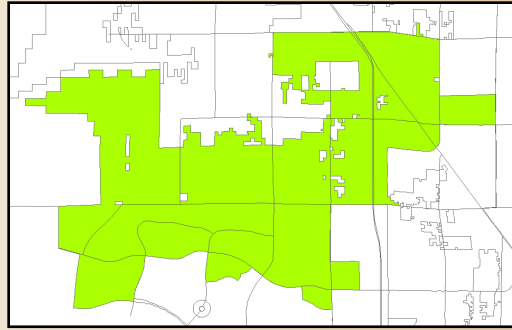




cityoflasvegas
lasvegasnevada.gov



Prepared by: City of Las Vegas Department of Planning

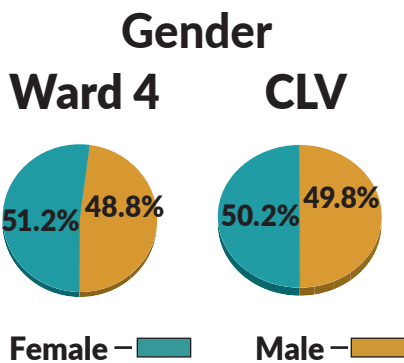
WARD 4

Police Memorial Park is dedicated to police officers who have lost their lives in the line of duty. The park features a monument (pictured) and a rock with the names of the officers who lost their lives protecting the citizens of Las Vegas. Another park feature is a tree grove honoring those who have lost their lives to Amyotrophic Lateral Sclerosis (Lou Gehrig's Disease).



COUNCIL WARD 4

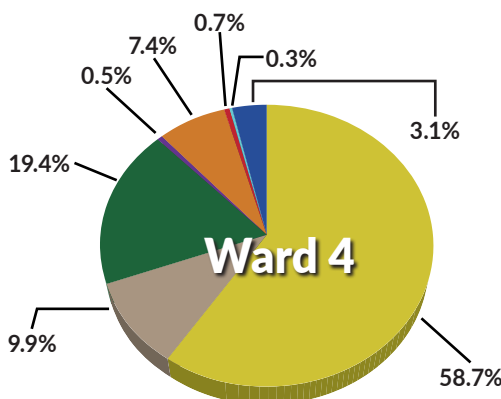
Population*



	WARD 4	CLV
Population	106,822	670,701
Dwelling Units	44,676	253,695
Households	42,978	242,919

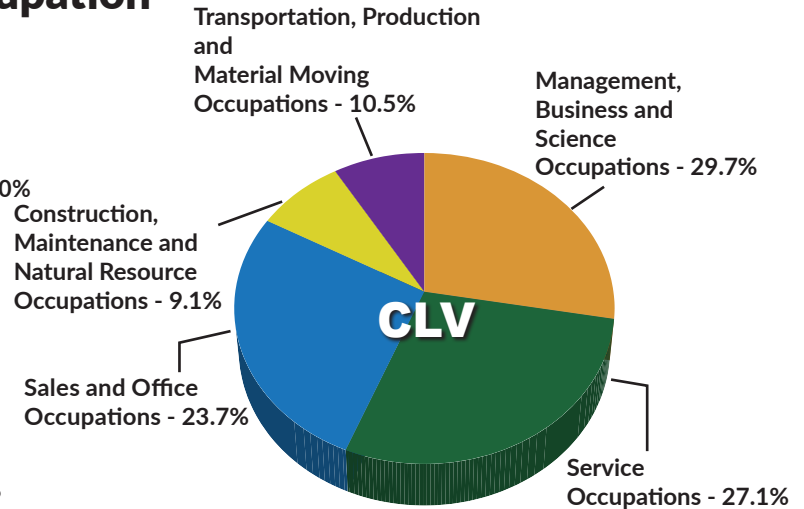
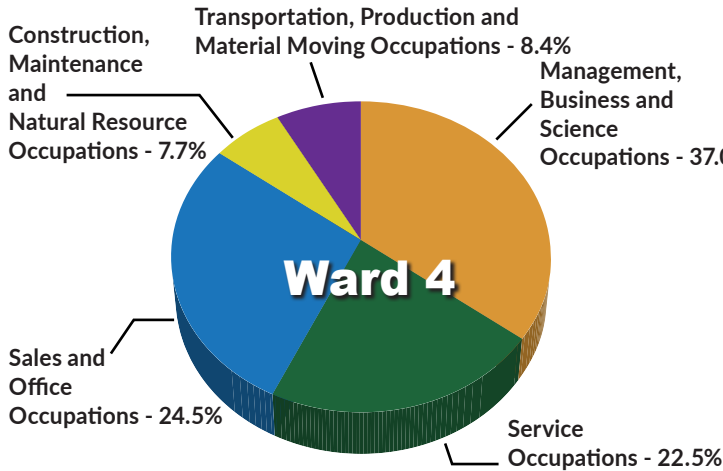
* AS OF 7/1/20

Source: City of Las Vegas Department of Planning

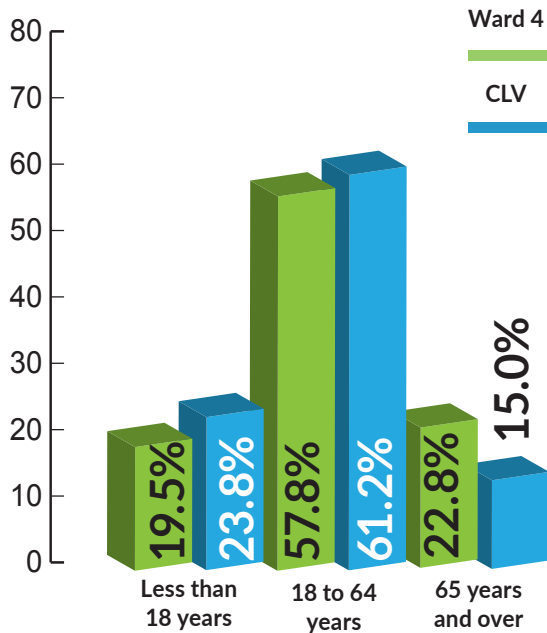


WARD 4

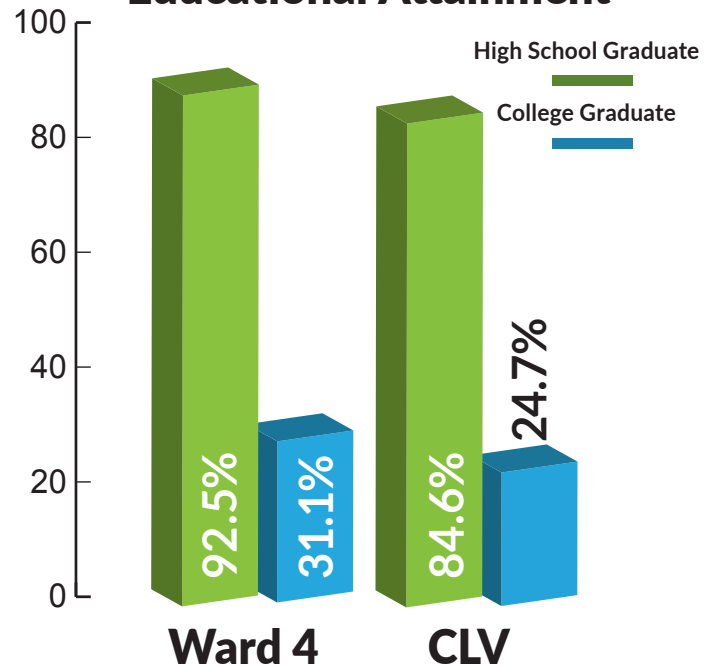
Occupation



Age

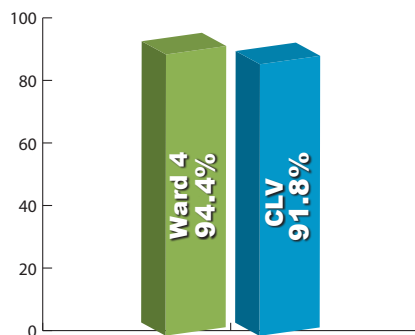


Educational Attainment

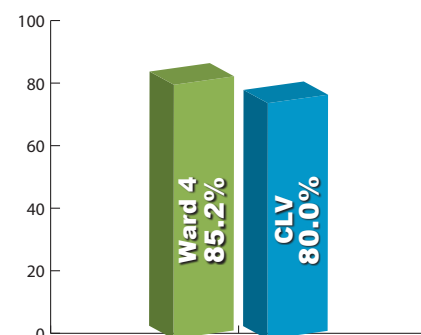


Computers and Internet Use

Households with a Computer



Households with a Broadband Internet Connection

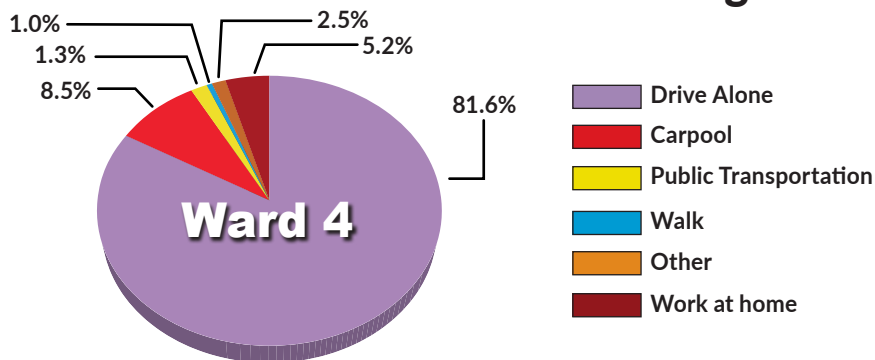


WARD 4

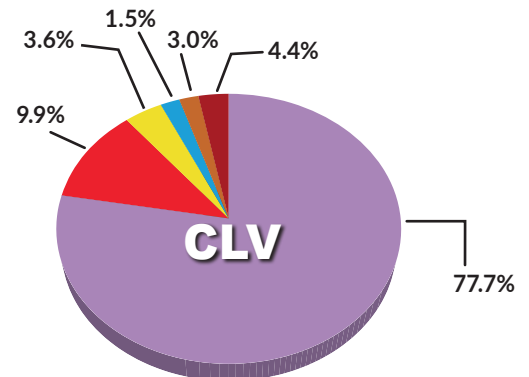
Vehicles Available per Household



Commuting to Work

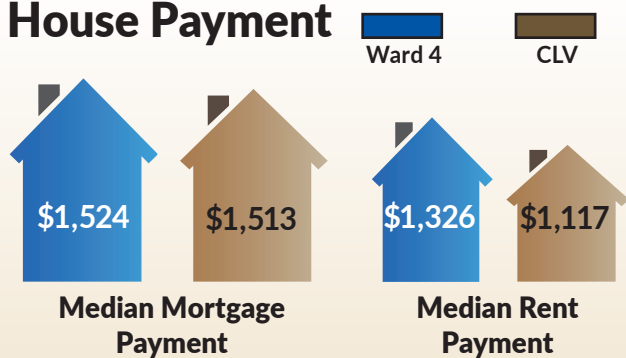


Mean Time Travel to Work Ward 4 - 24.9 minutes

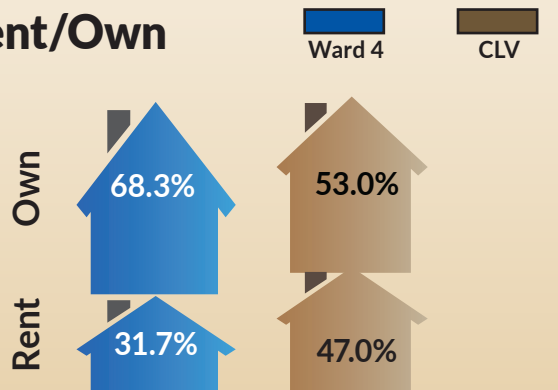


Mean Time Travel to Work CLV - 24.7 minutes


House Payment



Rent/Own



Median Household Income

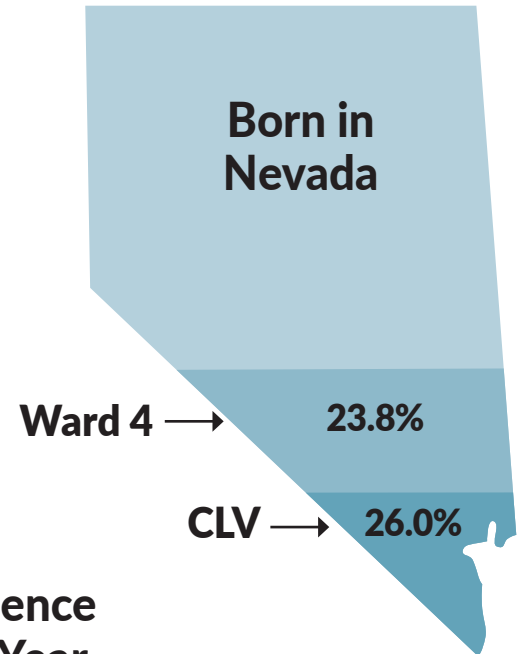
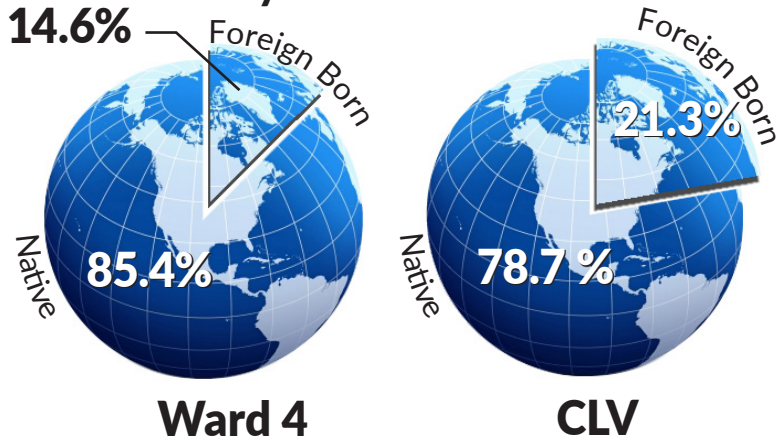


Individuals below Poverty Level Income

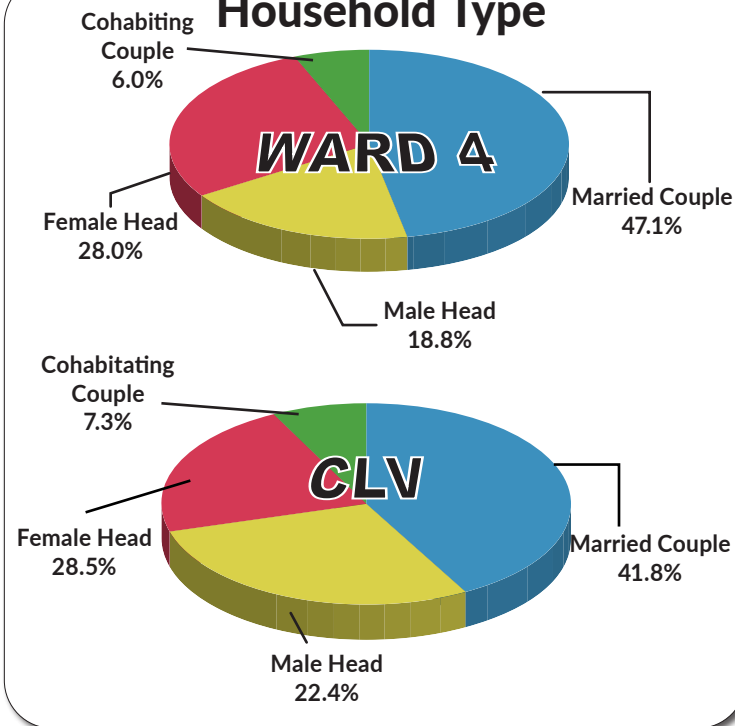
	Ward 4	CLV
Individuals below Poverty Level Income	8.6%	15.7%
Unemployment	5.6%	6.7%



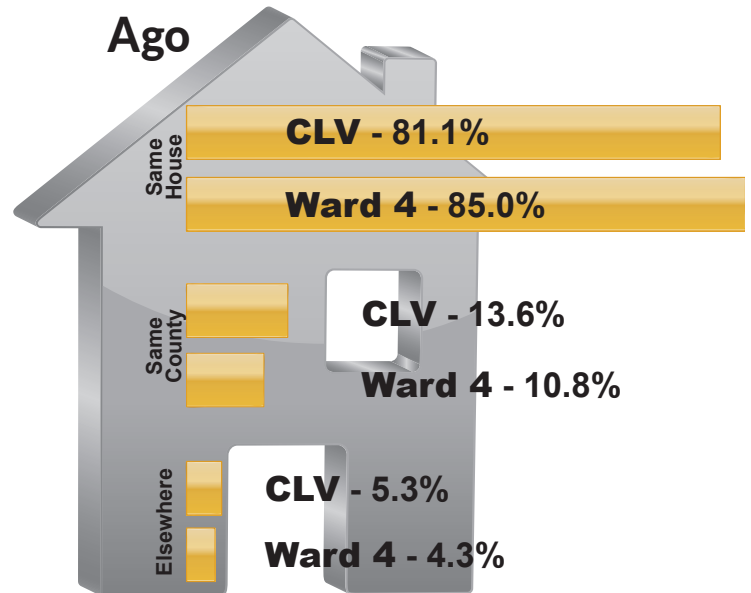
Nativity and Place of Birth



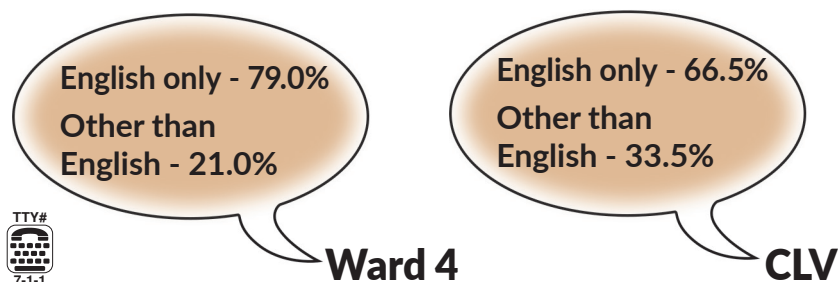
Household Type



Residence One Year Ago



Language Spoken at Home



Source: U.S. Census Bureau, American Community Survey (ACS) 5-year data, 2015 - 2019
Data and information prepared by Richard Wassmuth, Statistical Analyst, Department of Planning.