

Prepared by: City of Las Vegas Department of Planning

WARD 3

The Historic Fifth Street School was built with Works Progress Administration funds in the then popular mission style in 1936. The school was rehabilitated by the city of Las Vegas Redevelopment Agency and is now home to an assortment of local arts and architectural organizations.

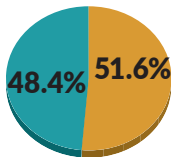


COUNCIL WARD 3

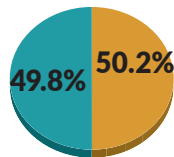
Population*

Gender

Ward 3



CLV



Female —

Male —

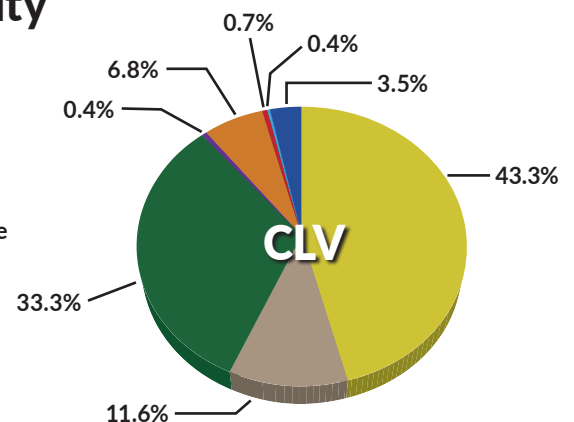
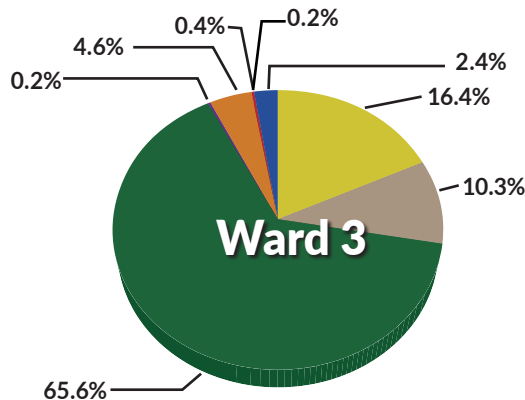


	WARD 3	CLV
Population	108,560	670,701
Dwelling Units	36,244	253,695
Households	34,412	242,919

* AS OF 7/1/20

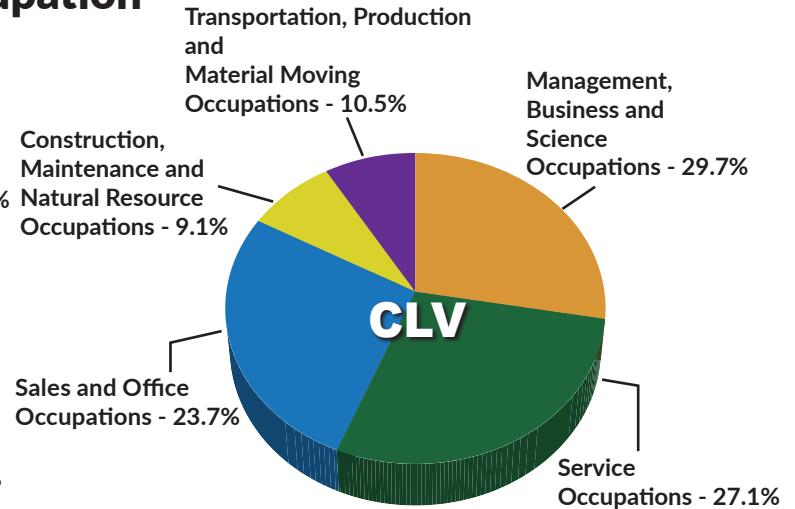
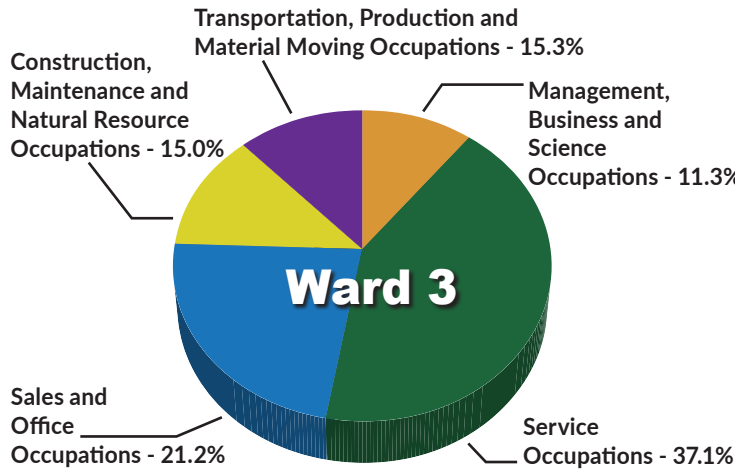
Source: City of Las Vegas Department of Planning

Race and Ethnicity

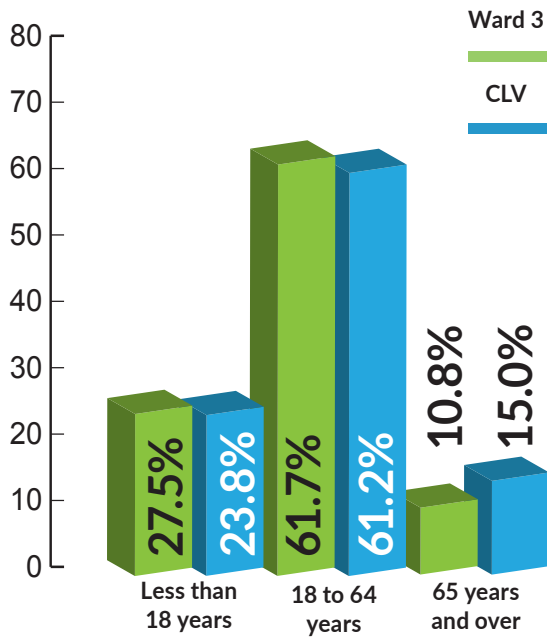


WARD 3

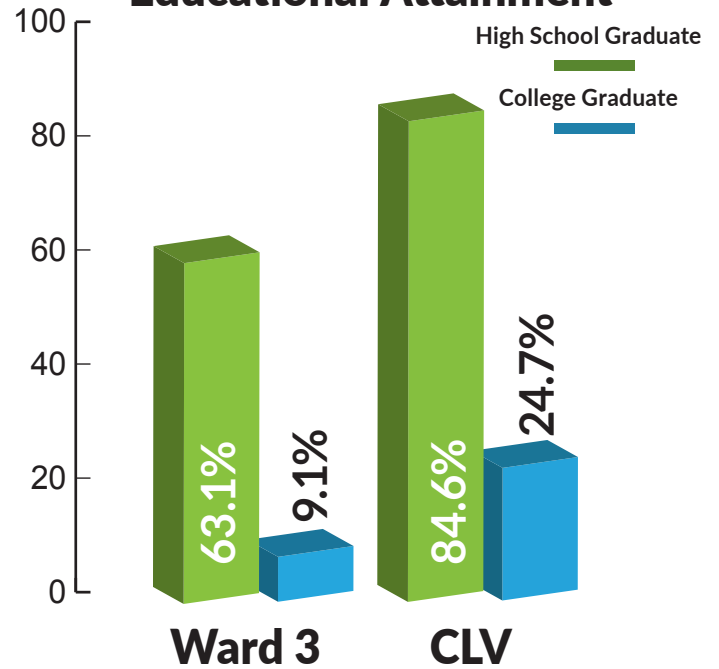
Occupation



Age

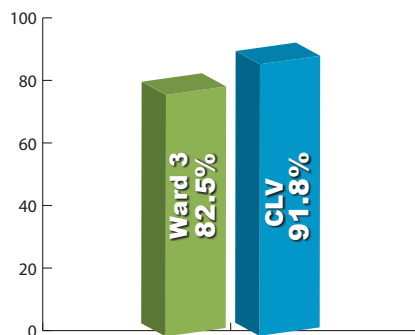


Educational Attainment

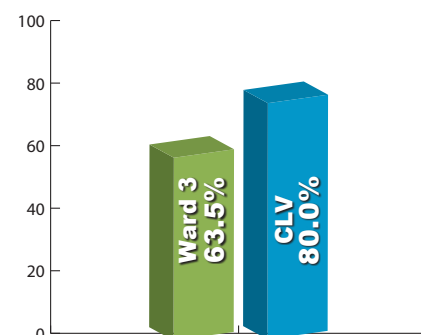


Computers and Internet Use

Households with a Computer



Households with a Broadband Internet Connection

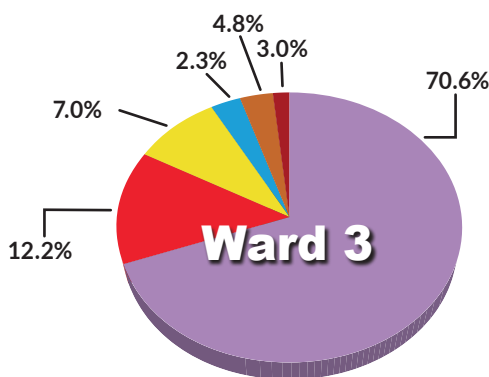


WARD 3

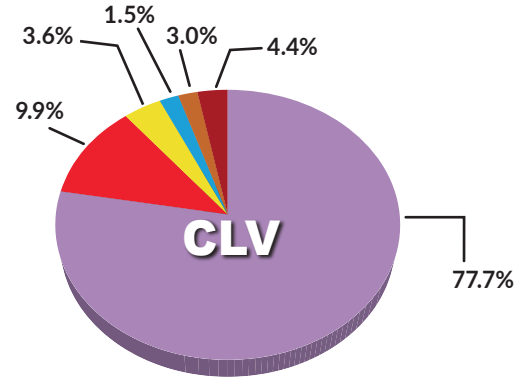
Vehicles Available per Household



Commuting to Work

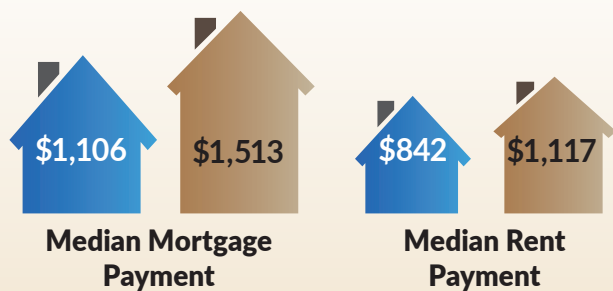


Mean Time Travel to Work Ward 3 - 24.7 minutes

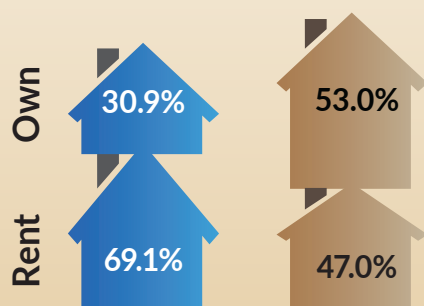


Mean Time Travel to Work CLV - 24.7 minutes

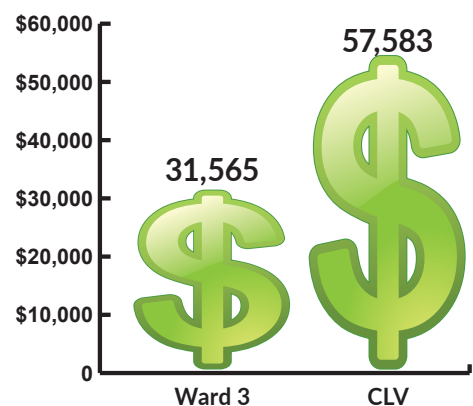
House Payment



Rent/Own



Median Household Income

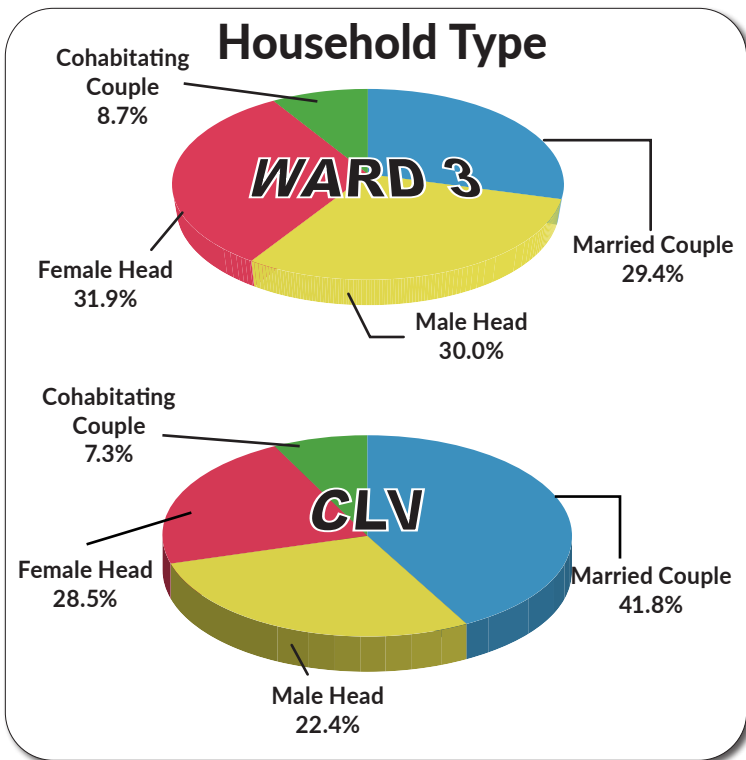
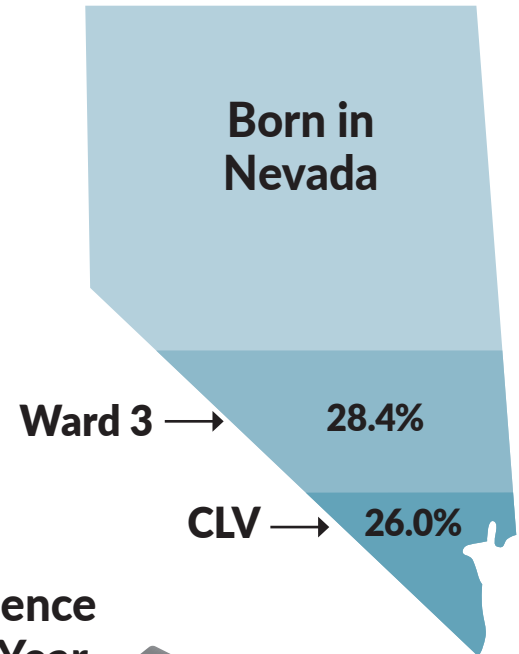



Individuals below Poverty Level Income

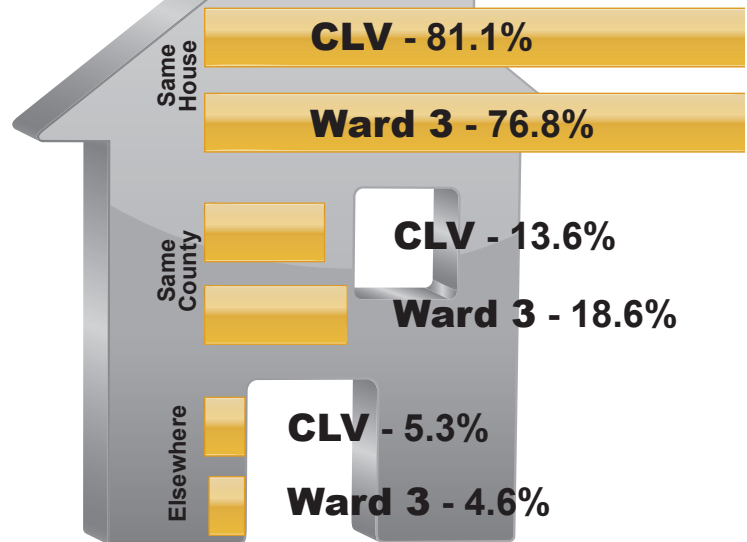
	Ward 3	CLV
Individuals below Poverty Level Income	29.9%	15.7%
Unemployment	8.7%	6.7%



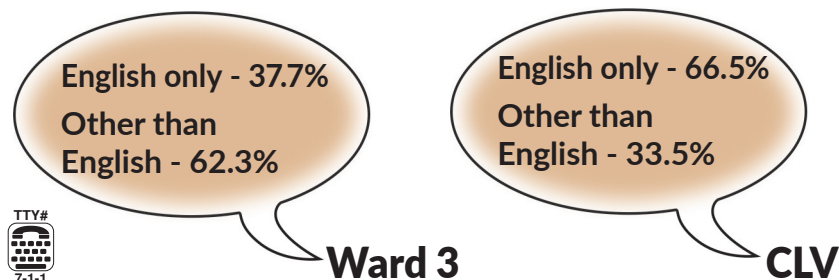
Nativity and Place of Birth



Residence One Year Ago



Language Spoken at Home



Source: U.S. Census Bureau, American Community Survey (ACS) 5-year data, 2015 - 2019
Data and information prepared by Richard Wassmuth, Statistical Analyst, Department of Planning.