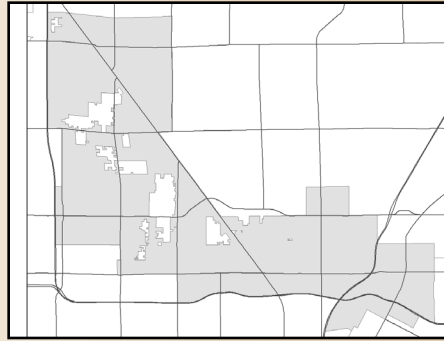




cityoflasvegas | lasvegasnevada.gov



Prepared by: City of Las Vegas Community Development

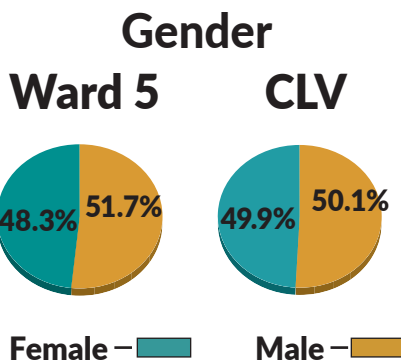
# WARD 5

The Old Las Vegas Mormon Fort State Historic Park is on the National Register of Historic Places. It is a remnant of a complex of adobe structures built by Mormon colonists in 1855.



## COUNCIL WARD 5

### Population\*



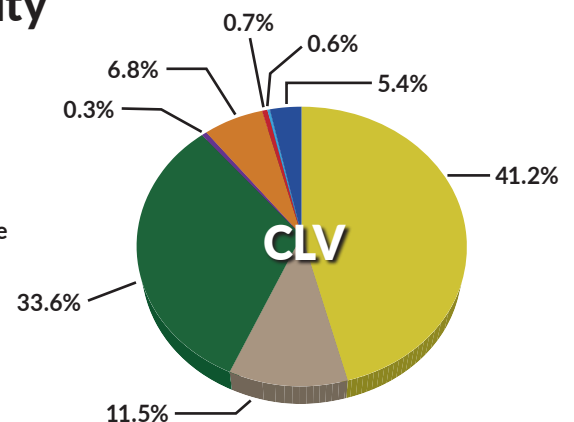
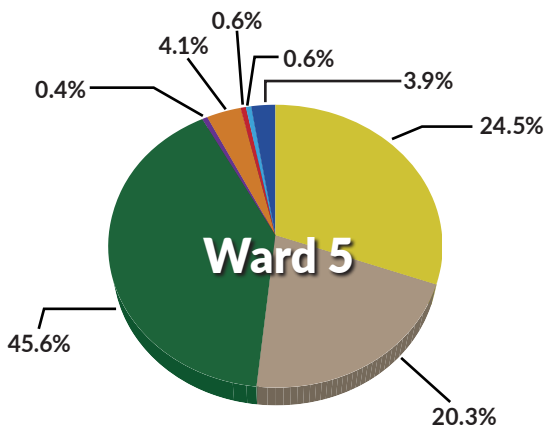
	WARD 5	CLV
Population	110,353	681,397
Dwelling Units	41,333	268,094
Households	39,186	254,250

\* AS OF 7/1/24

Source: City of Las Vegas Community Development

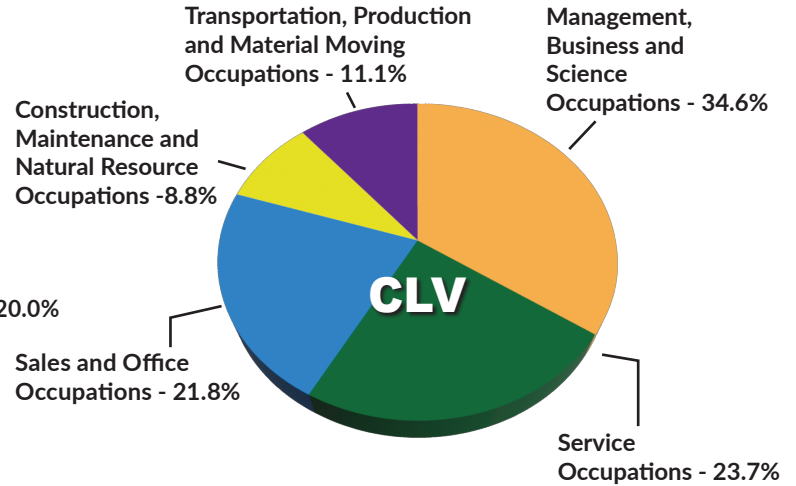
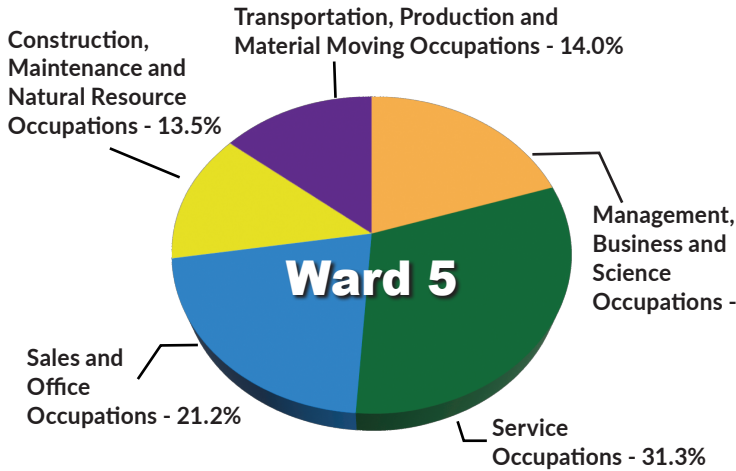
### Race and Ethnicity

- American Indian
- Asian
- Pacific Islander
- Other
- More Than One Race
- White
- Black
- Hispanic

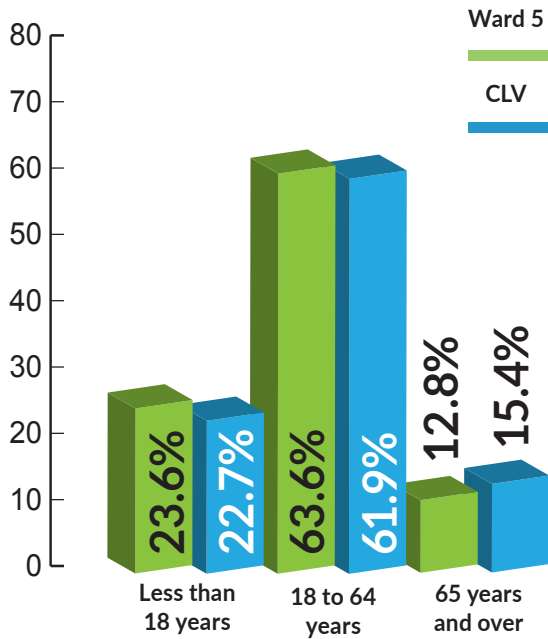


# WARD 5

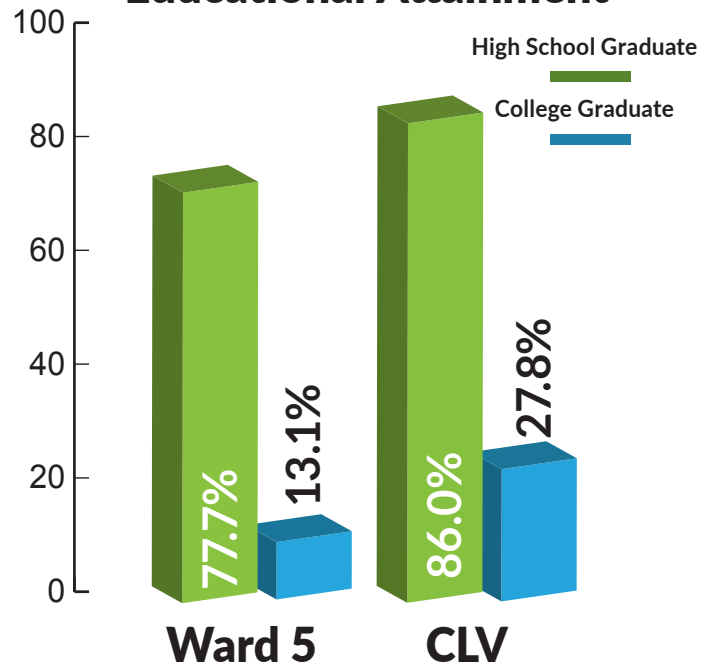
## Occupation



## Age

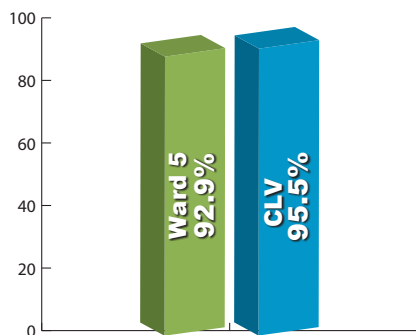


## Educational Attainment

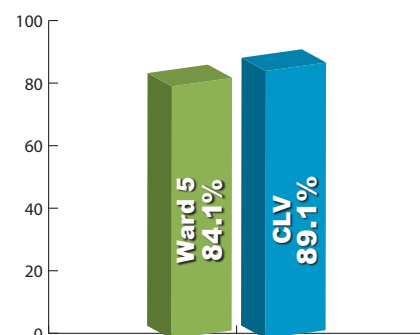


## Computers and Internet Use

### Households with a Computer

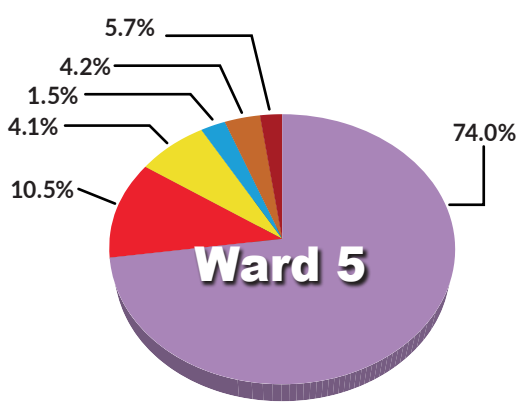


### Households with a Broadband Internet Connection

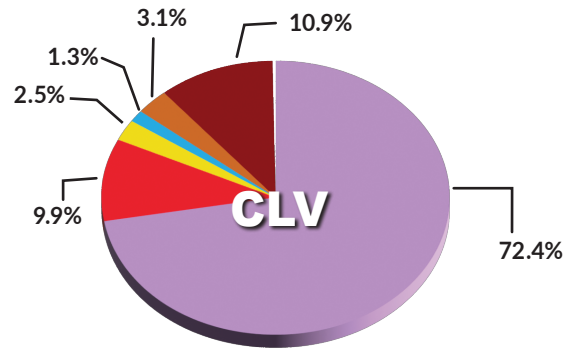


# WARD 5

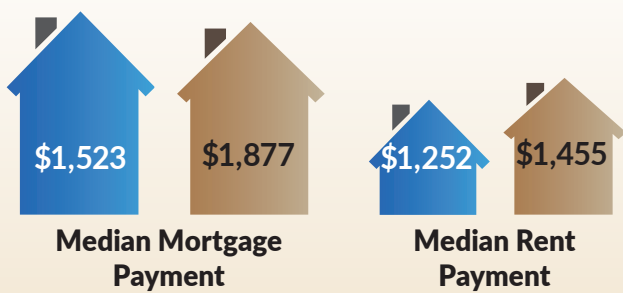
## Vehicles Available per Household



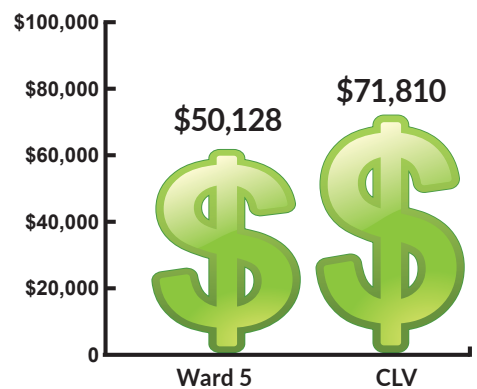
## Commuting to Work



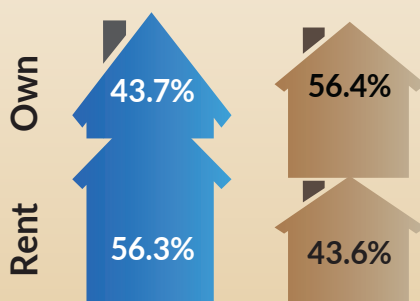
## House Payment



## Median Household Income



## Rent/Own

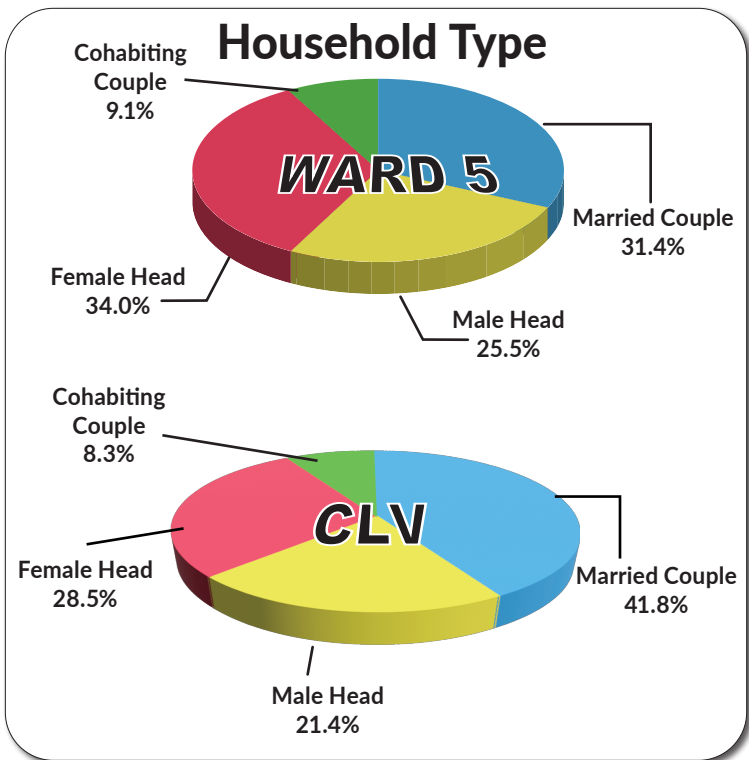
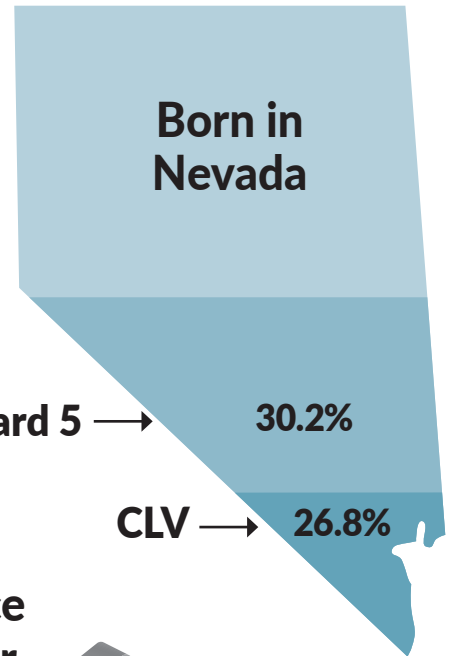
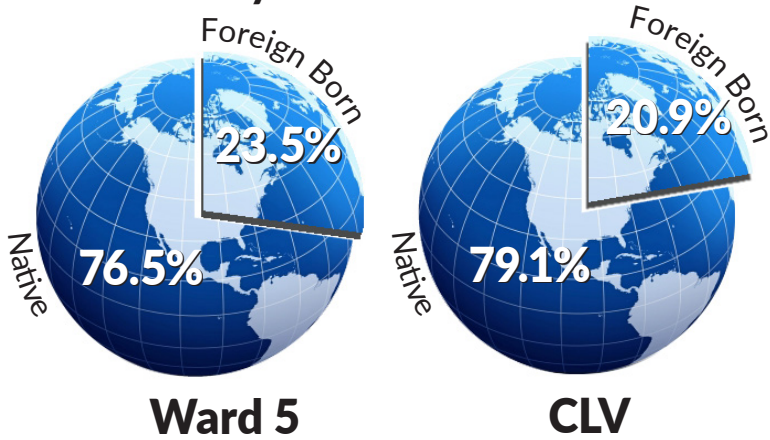


## Individuals below Poverty Level Income

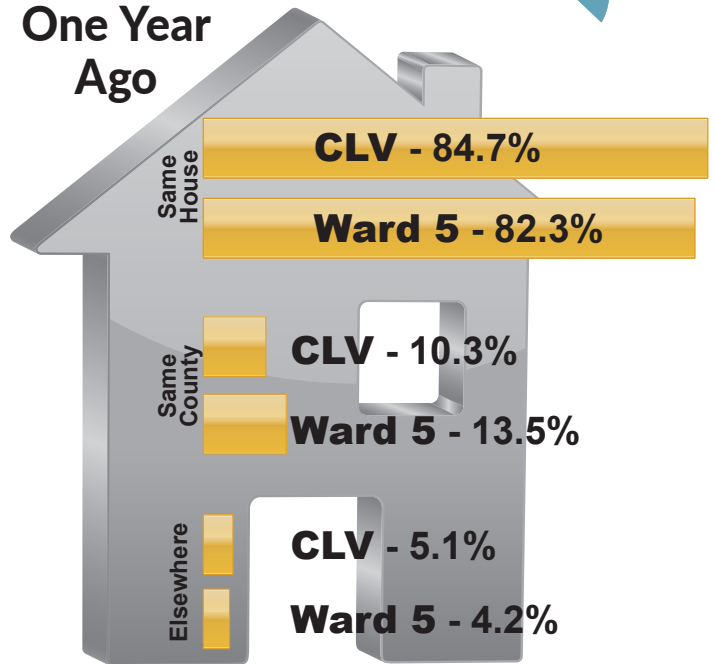
	Ward 5	CLV
Individuals below Poverty Level Income	23.6%	14.1%
Unemployment	9.9%	7.2%



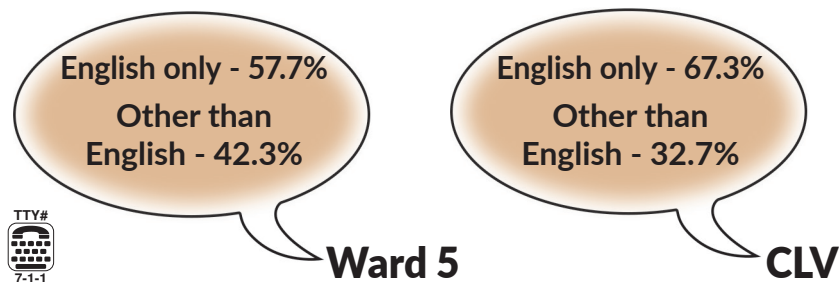
## Nativity and Place of Birth



## Residence One Year Ago



## Language Spoken at Home



Source: U.S. Census Bureau, American Community Survey (ACS) 5-year data, 2019-2023  
 Data and information prepared by Richard Wassmuth, Statistical Analyst, Community Development.