

WARD 3



cityoflasvegas | lasvegasnevada.gov

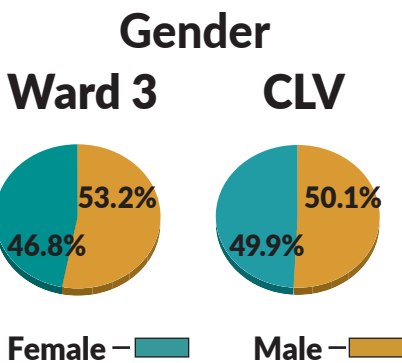
Prepared by: City of Las Vegas Community Development

The Historic Fifth Street School was built with Works Progress Administration funds in the then popular mission style in 1936. The school was rehabilitated by the city of Las Vegas Redevelopment Agency and is now home to an assortment of local arts and architectural organizations.



COUNCIL WARD 3

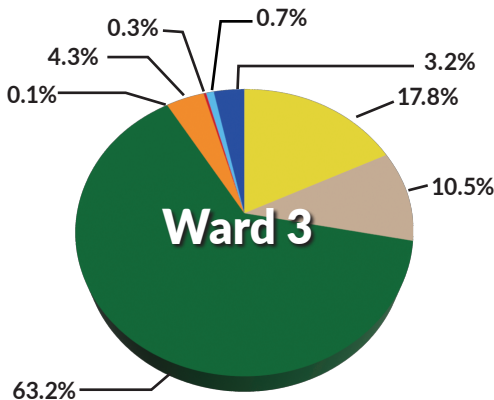
Population*



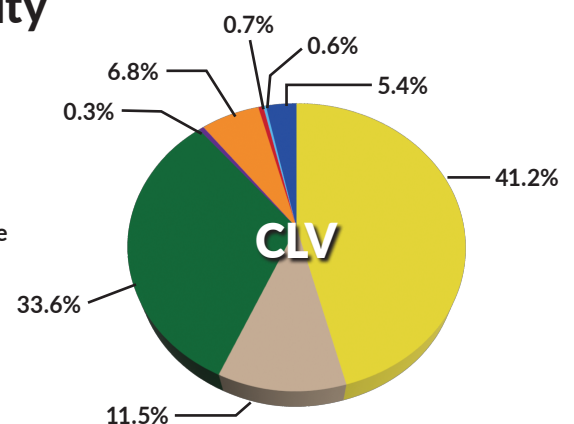
	WARD 3	CLV
Population	108,368	681,397
Dwelling Units	40,904	268,094
Households	38,421	254,250

* AS OF 7/1/24

Source: City of Las Vegas Community Development

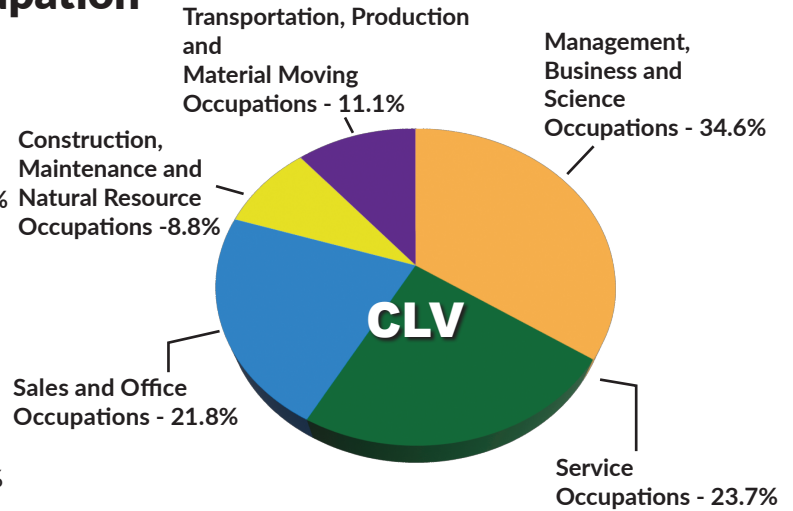
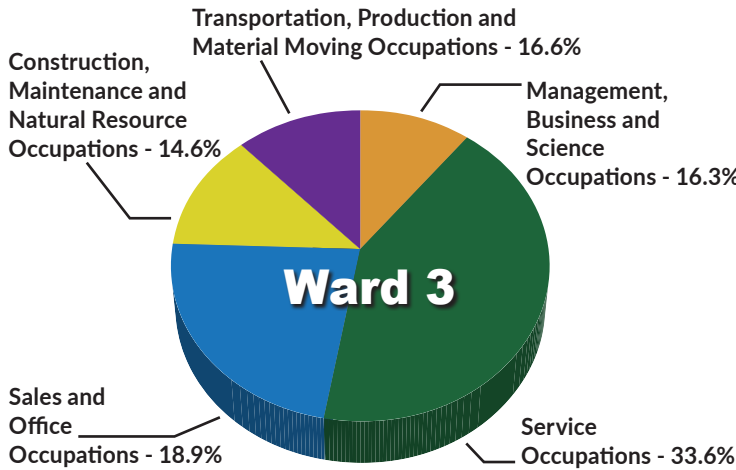


Race and Ethnicity

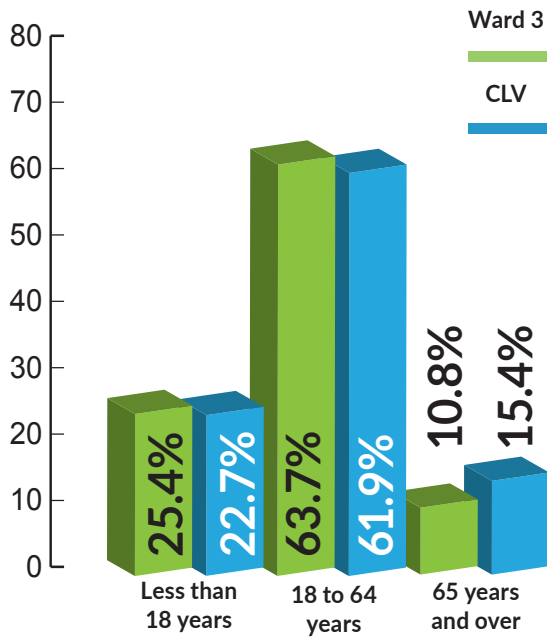


WARD 3

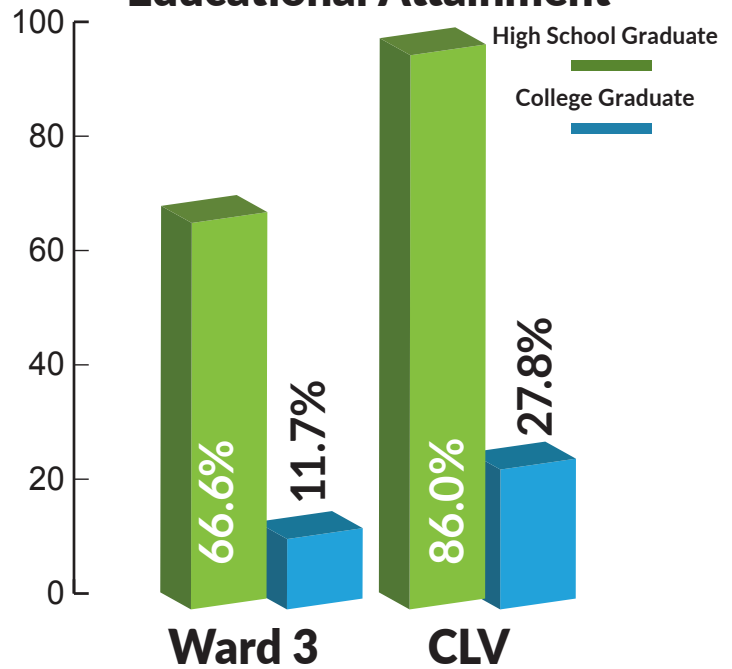
Occupation



Age

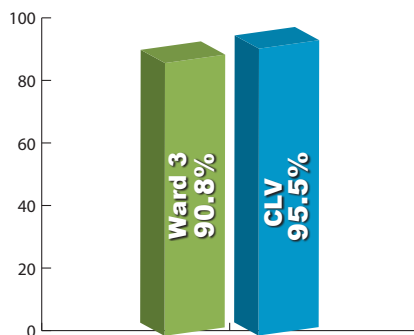


Educational Attainment

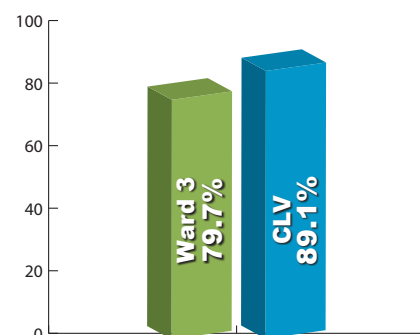


Computers and Internet Use

Households with a Computer



Households with a Broadband Internet Connection




WARD 3

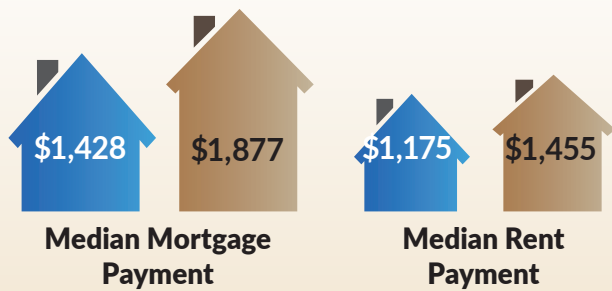
Vehicles Available per Household



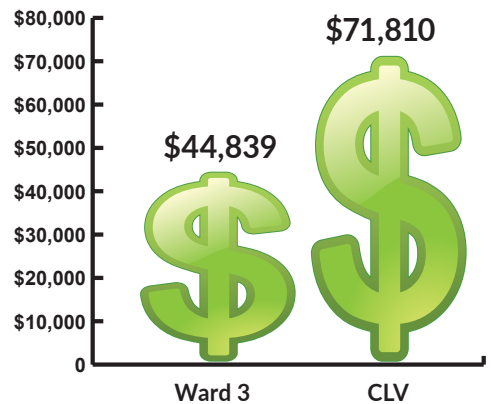
Commuting to Work



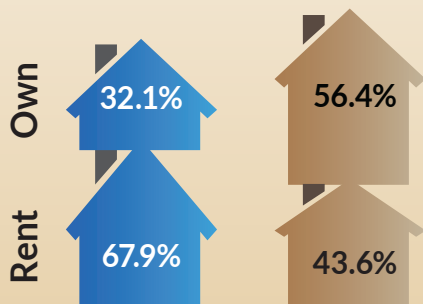
House Payment



Median Household Income



Rent/Own

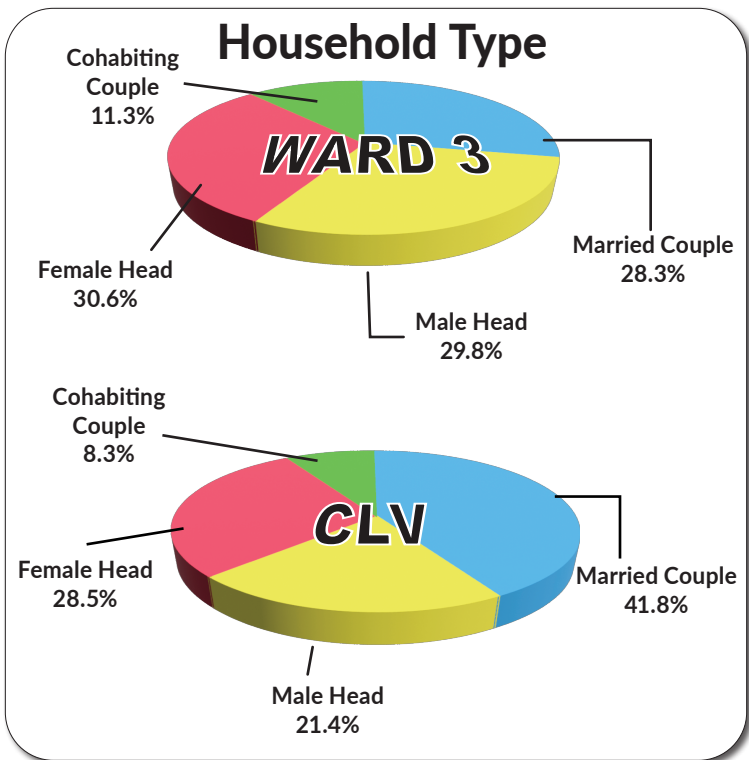
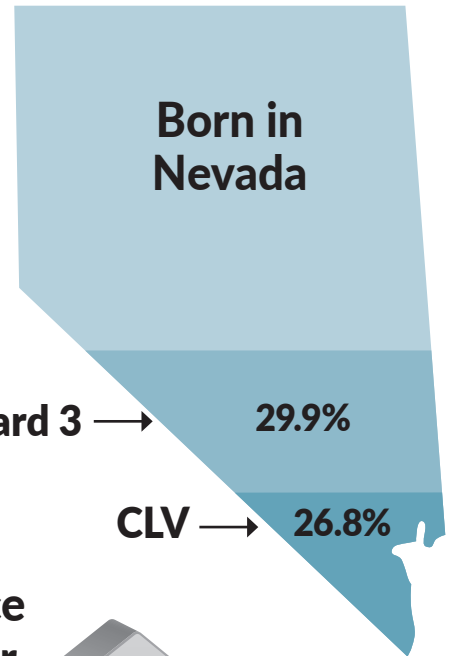



Individuals below Poverty Level Income

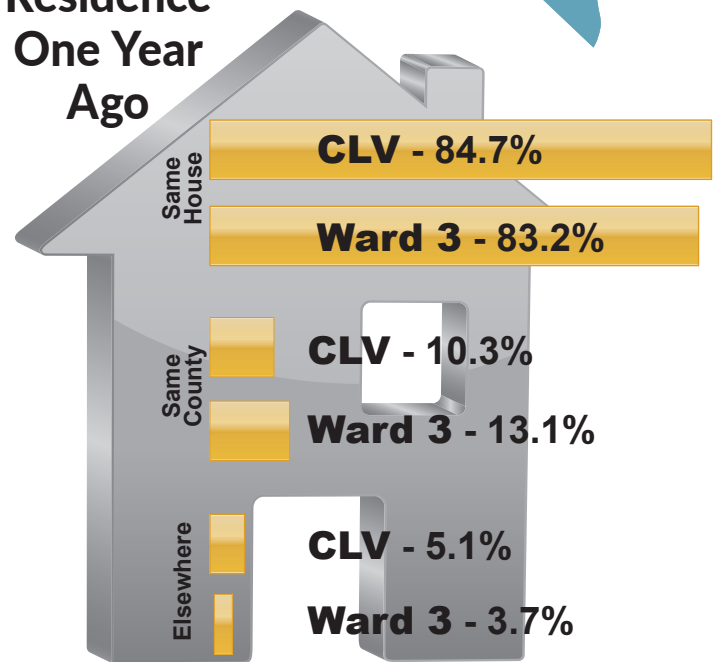
	Ward 3	CLV
Individuals below Poverty Level Income	23.9%	14.1%
Unemployment	8.3%	7.2%



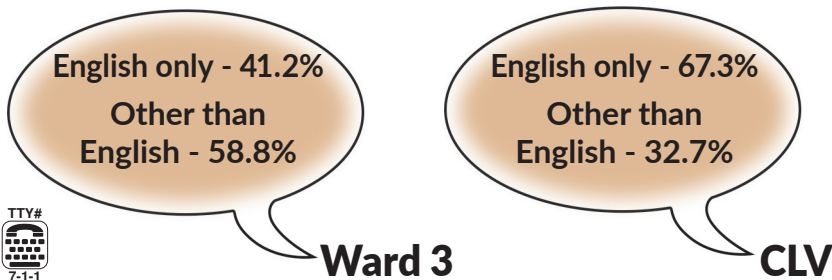
Nativity and Place of Birth



Residence One Year Ago



Language Spoken at Home



Source: U.S. Census Bureau, American Community Survey (ACS) 5-year data, 2019-2023
 Data and information prepared by Richard Wassmuth, Statistical Analyst, Community Development.