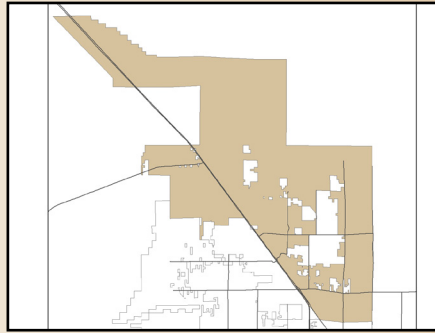




cityoflasvegas
lasvegasnevada.gov



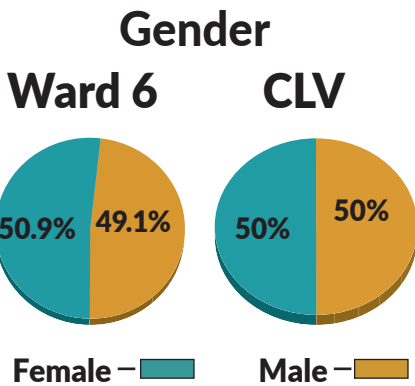
Prepared by: City of Las Vegas Department of Planning

WARD 6

Floyd Lamb Park at Tule Springs is a country oasis in the city with four fully stocked lakes. Originally a dude ranch, the park was also home to the valley's original inhabitants as the fossil remains of mammoth and other prehistoric animals have been found on the site.



COUNCIL WARD 6

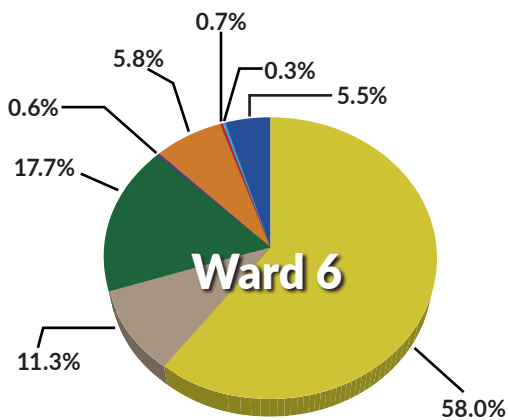


Population*

	WARD 6	CLV
Population	105,521	667,679
Dwelling Units	38,621	257,153
Households	36,954	244,299

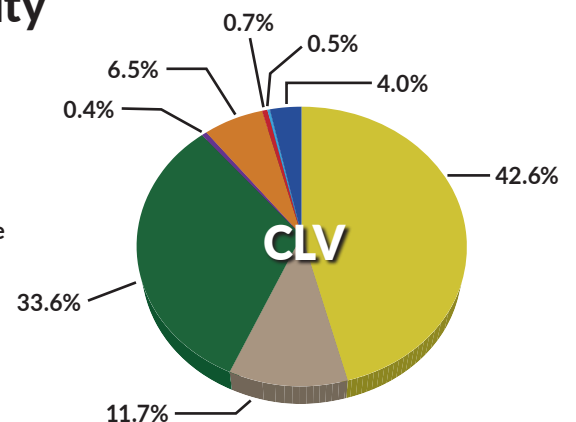
* AS OF 7/1/21

Source: City of Las Vegas Department of Planning



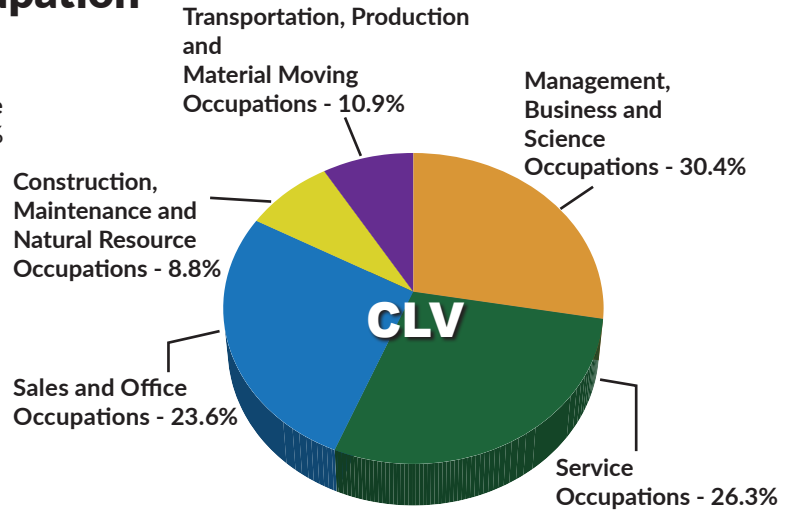
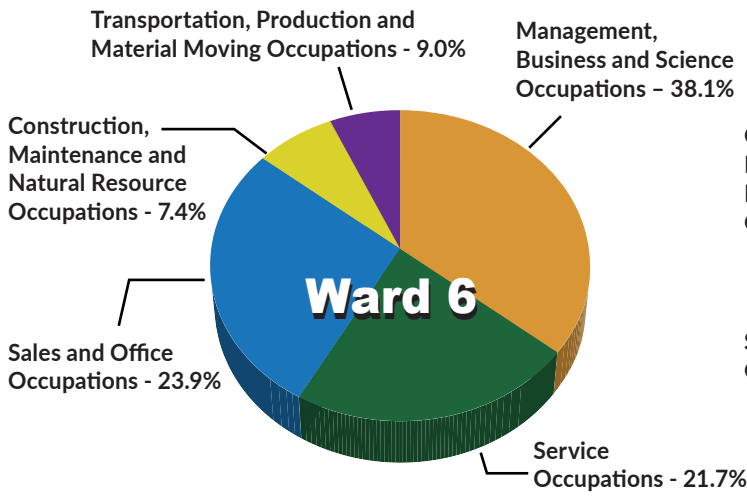
Race and Ethnicity

- American Indian
- Asian
- Pacific Islander
- Other
- More Than One Race
- White
- Black
- Hispanic

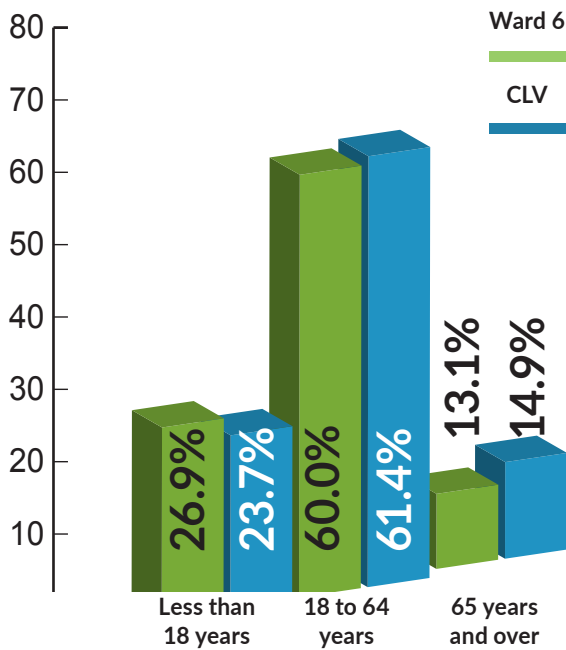


WARD 6

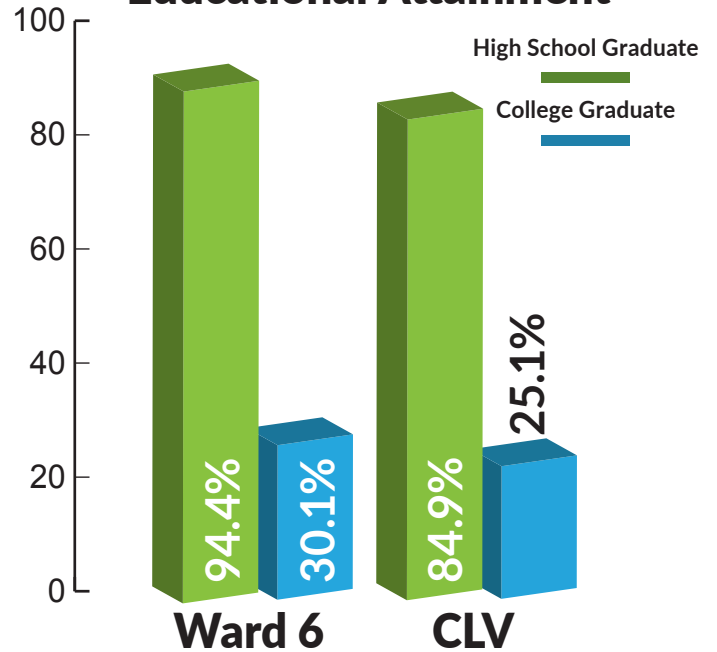
Occupation



Age

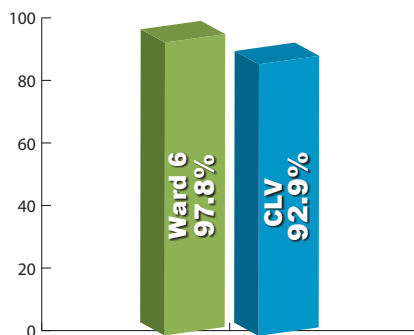


Educational Attainment

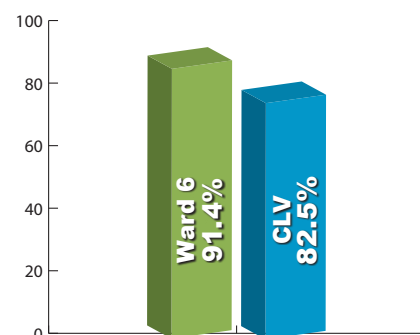


Computers and Internet Use

Households with a Computer



Households with a Broadband Internet Connection

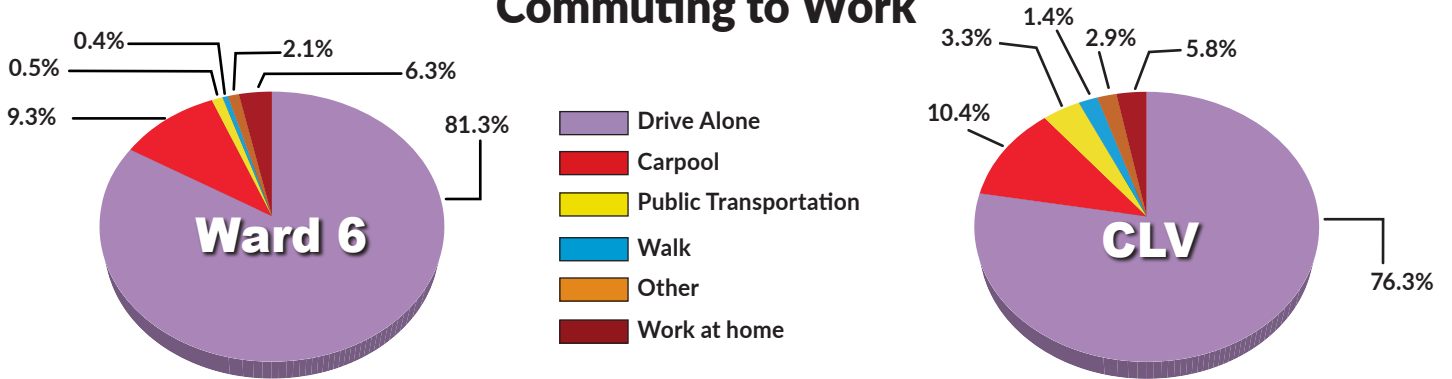


WARD 6

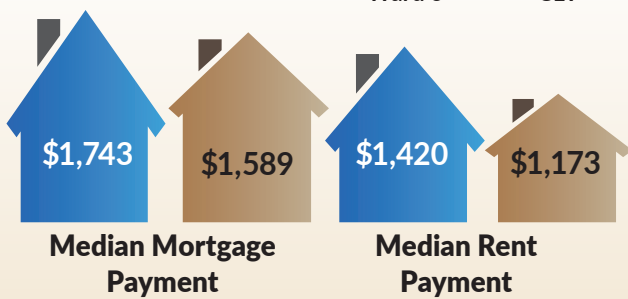
Vehicles Available per Household



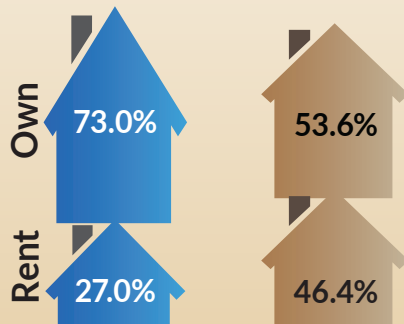
Commuting to Work




House Payment



Rent/Own




Median Household Income




Category	Ward 6 (%)	CLV (%)
Individuals below Poverty Level Income	7.2%	15.3%
Unemployment	5.3%	6.9%



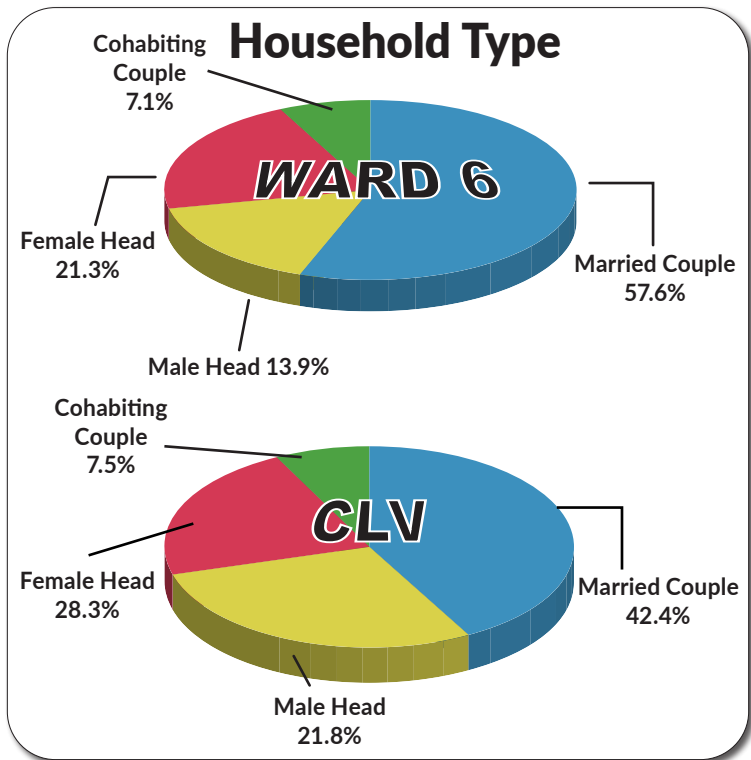
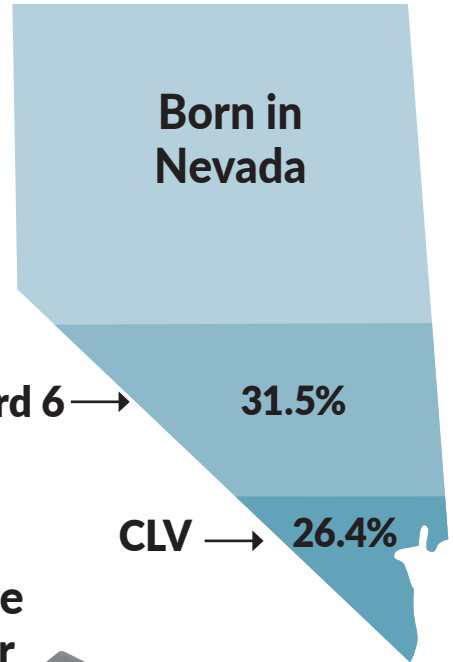
Nativity and Place of Birth



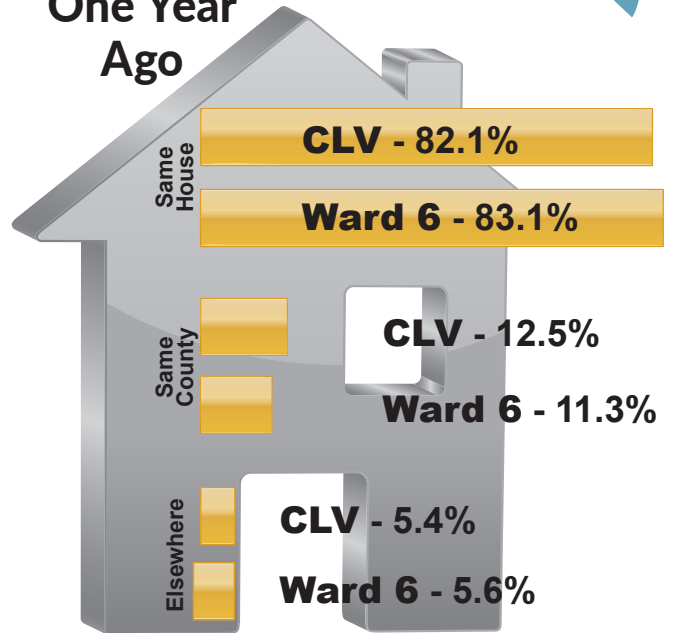
Ward 6




CLV




Residence One Year Ago



Language Spoken at Home



Ward 6



CLV



Source: U.S. Census Bureau, American Community Survey (ACS) 5-year data, 2016 - 2020
Data and information prepared by Richard Wassmuth, Statistical Analyst, Department of Planning.