

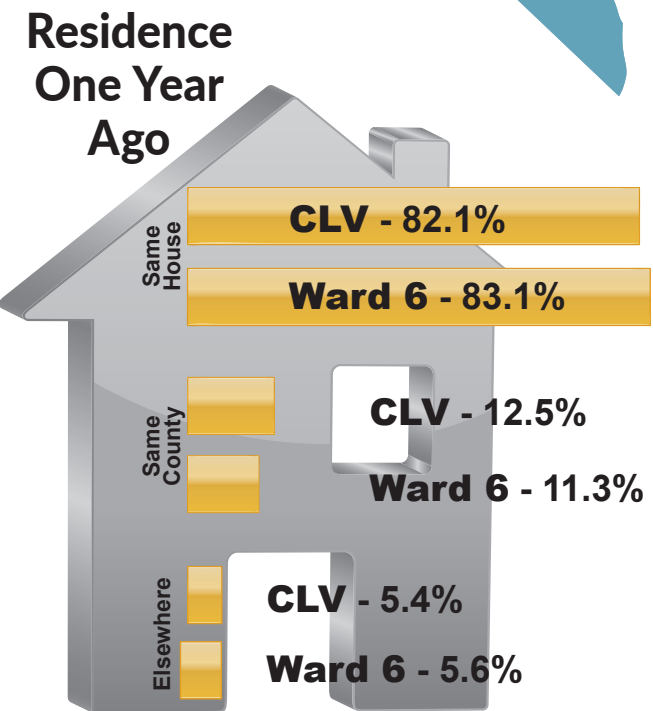
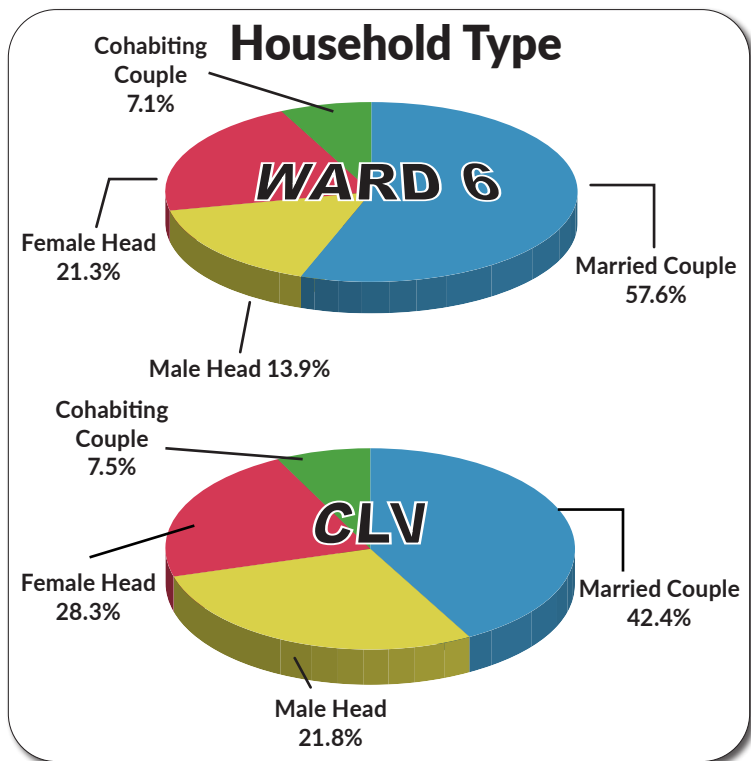
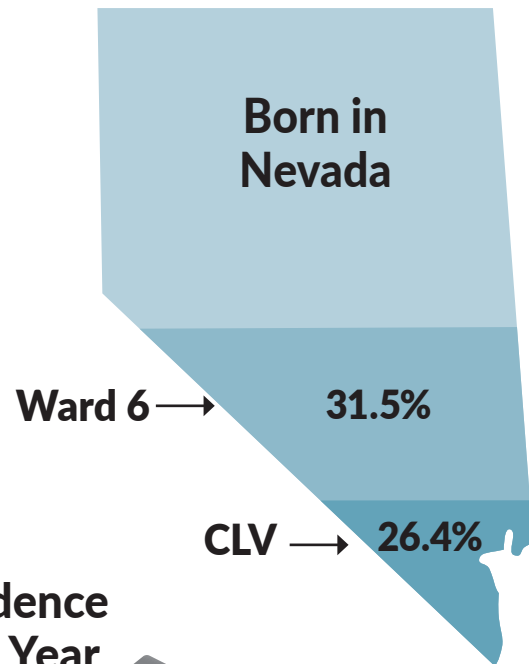





Nativity and Place of Birth



cityoflasvegas
lasvegasnevada.gov

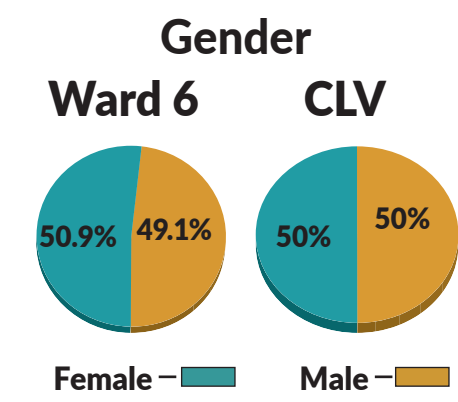
Prepared by: City of Las Vegas Department of Planning

**WARD
6**

Floyd Lamb Park at Tule Springs is a country oasis in the city with four fully stocked lakes. Originally a dude ranch, the park was also home to the valley's original inhabitants as the fossil remains of mammoth and other prehistoric animals have been found on the site.



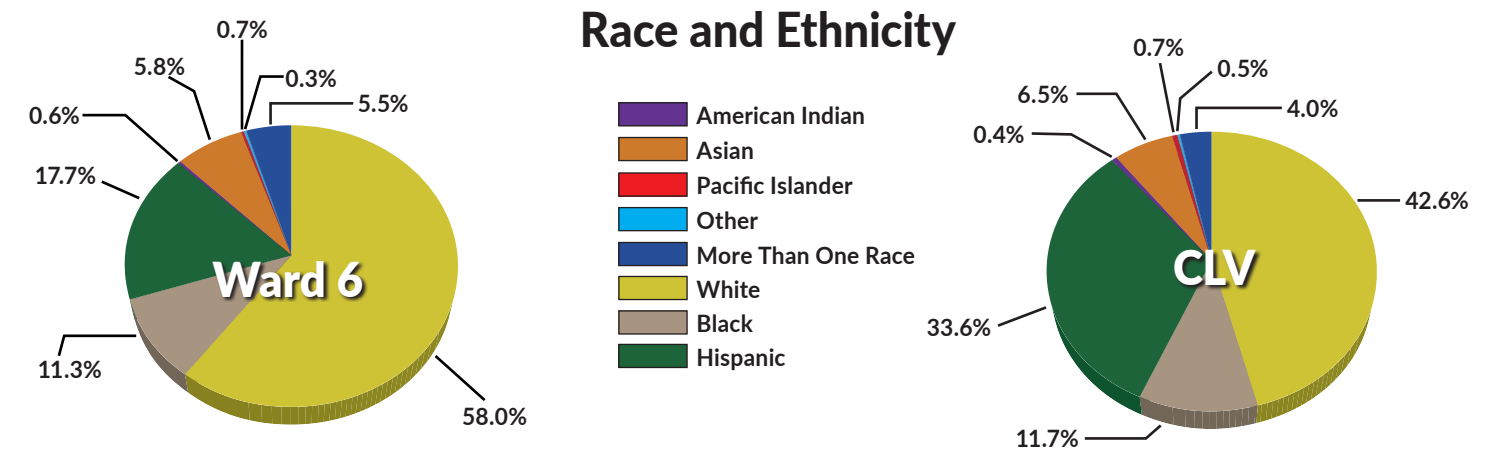
COUNCIL WARD 6



	WARD 6	CLV
Population*	105,521	667,679
Dwelling Units	38,621	257,153
Households	36,954	244,299

* AS OF 7/1/21
Source: City of Las Vegas Department of Planning

Race and Ethnicity

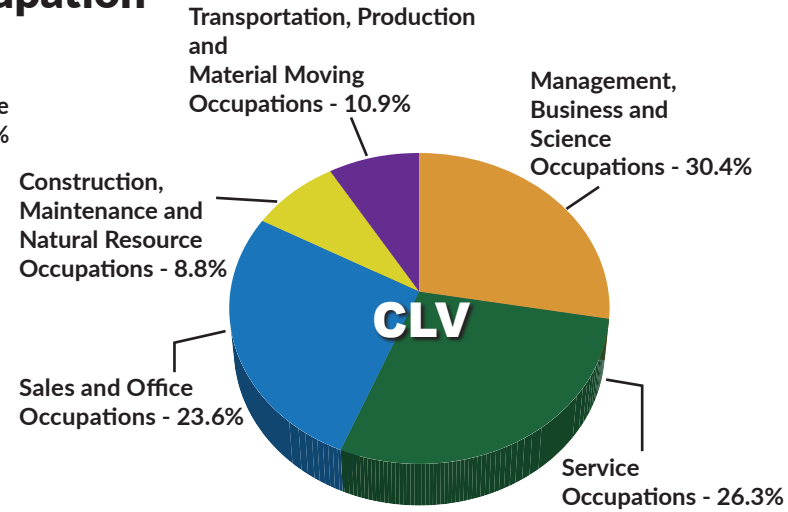
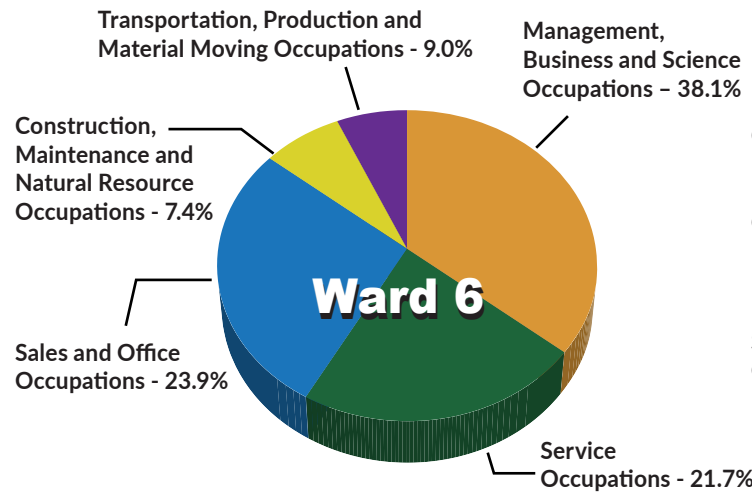


Source: U.S. Census Bureau, American Community Survey (ACS) 5-year data, 2016 - 2020
Data and information prepared by Richard Wassmuth, Statistical Analyst, Department of Planning.

WARD 6

WARD 6

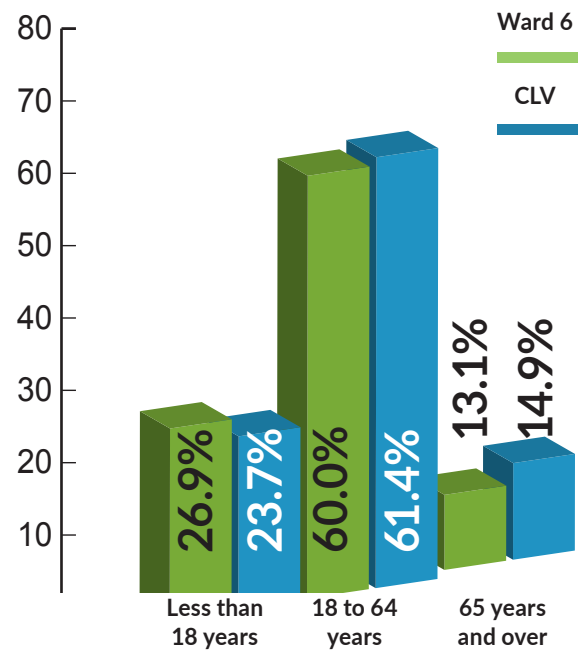
Occupation



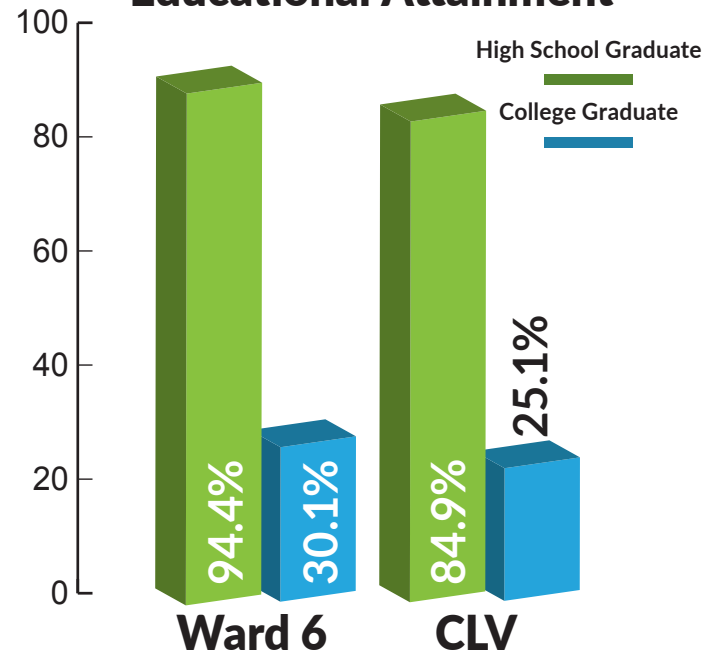
Vehicles Available per Household




Age



Educational Attainment

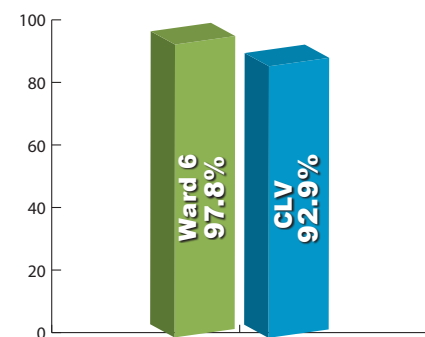


Commuting to Work

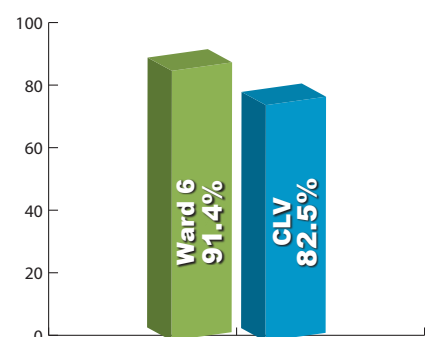


Computers and Internet Use


Households with a Computer



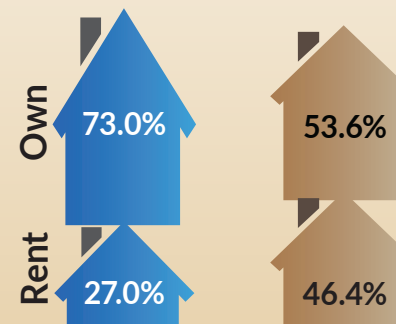
Households with a Broadband Internet Connection



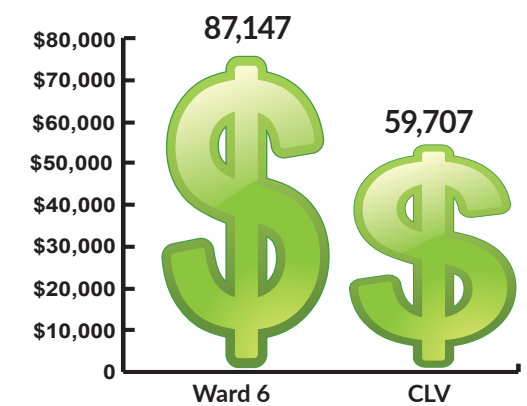
House Payment



Rent/Own



Median Household Income



Category	Ward 6 (%)	CLV (%)
Individuals below Poverty Level Income	7.2%	15.3%
Unemployment	5.3%	6.9%