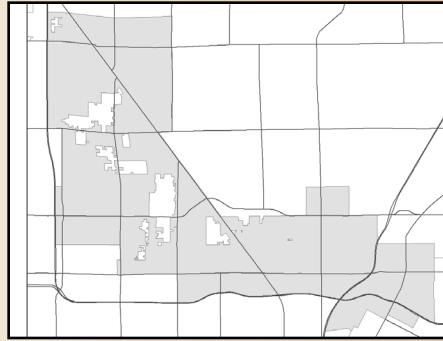




cityoflasvegas  
 lasvegasnevada.gov



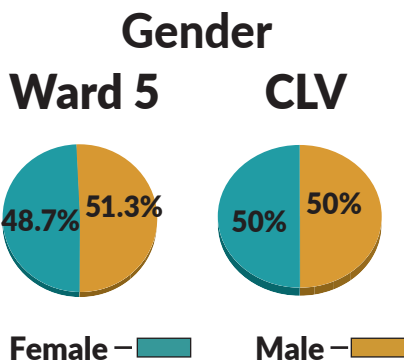
Prepared by: City of Las Vegas Department of Planning

# WARD 5

The Old Las Vegas Mormon Fort State Historic Park is on the National Register of Historic Places. It is a remnant of a complex of adobe structures built by Mormon colonists in 1855.



## COUNCIL WARD 5

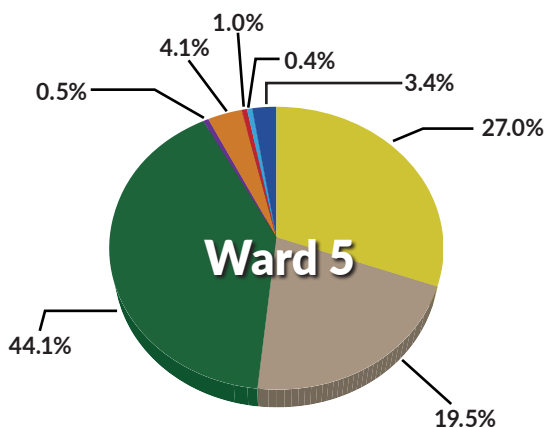


## Population\*

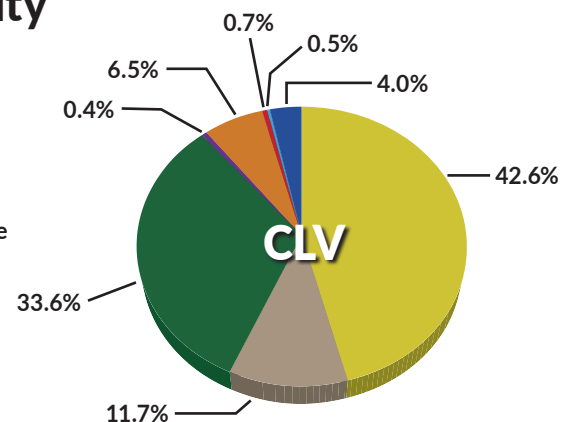
	WARD 5	CLV
Population	110,944	667,679
Dwelling Units	40,247	257,153
Households	38,552	244,299

\* AS OF 7/1/21

Source: City of Las Vegas Department of Planning

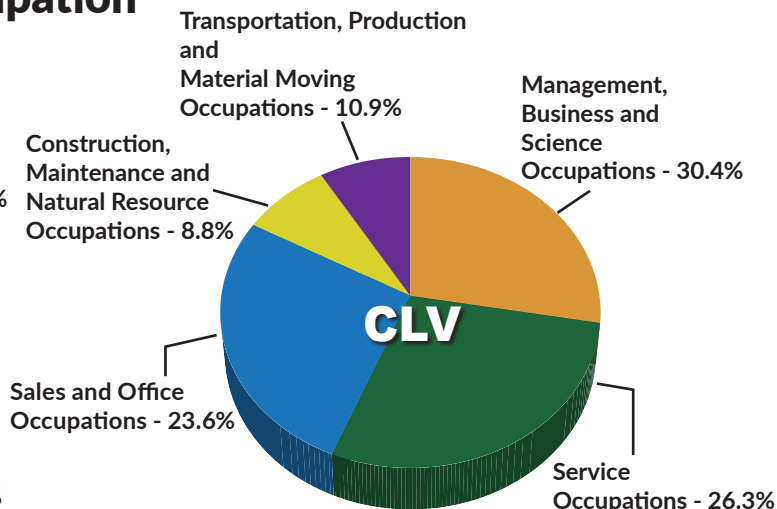
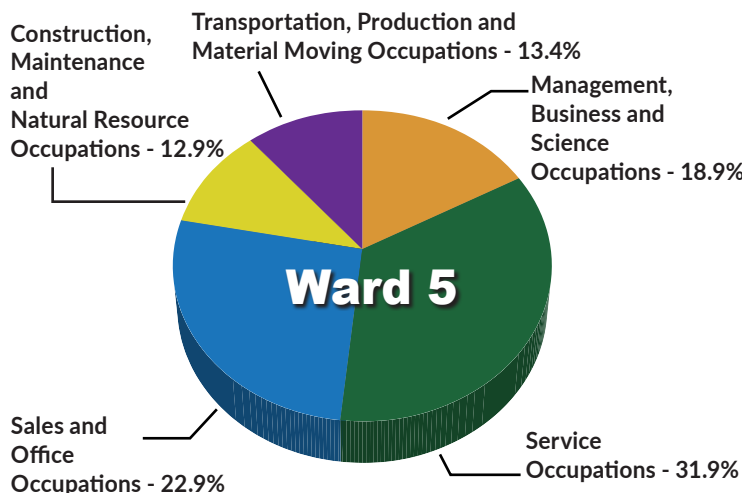


- American Indian
- Asian
- Pacific Islander
- Other
- More Than One Race
- White
- Black
- Hispanic

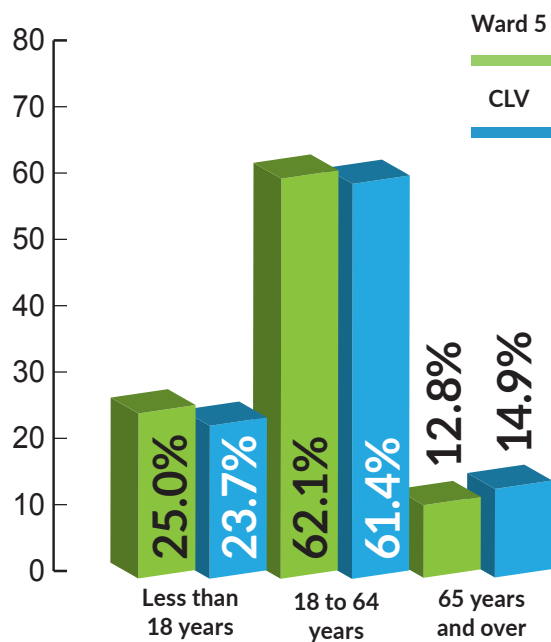


# WARD 5

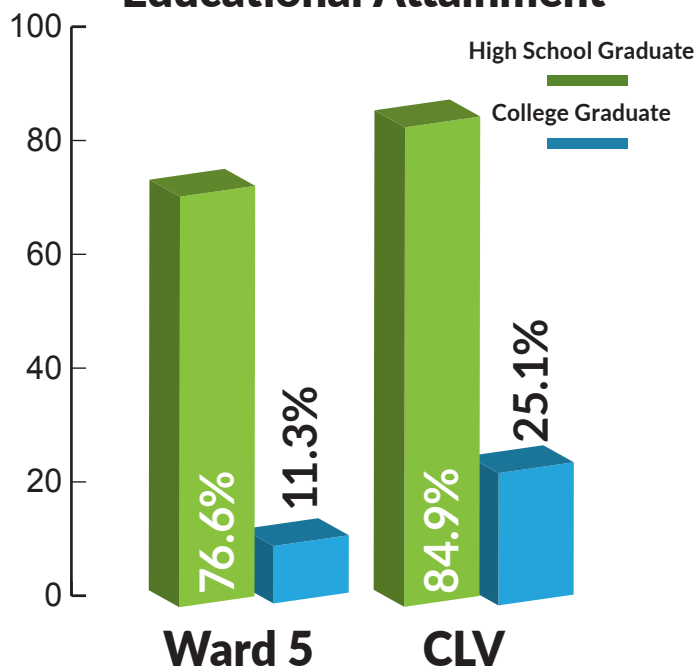
## Occupation



## Age

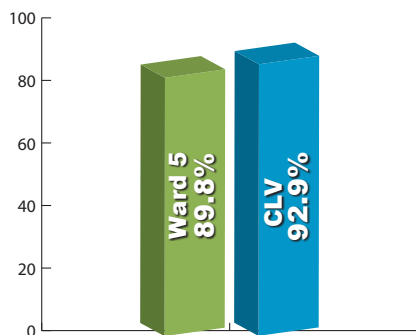


## Educational Attainment

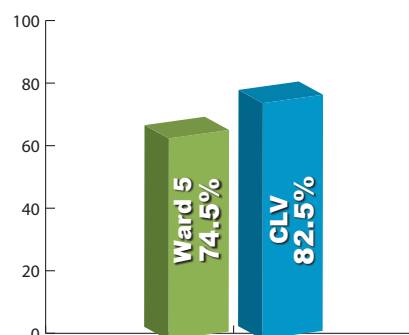


## Computers and Internet Use

### Households with a Computer



### Households with a Broadband Internet Connection



# WARD 5

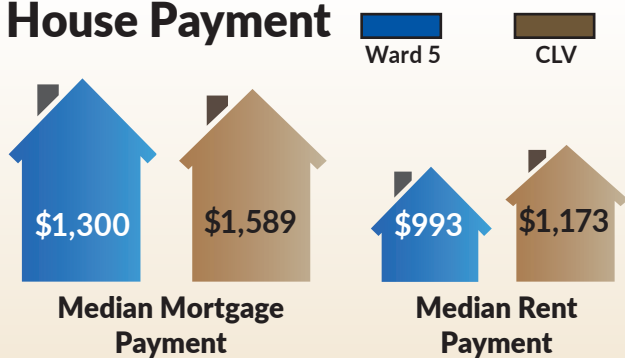
## Vehicles Available per Household



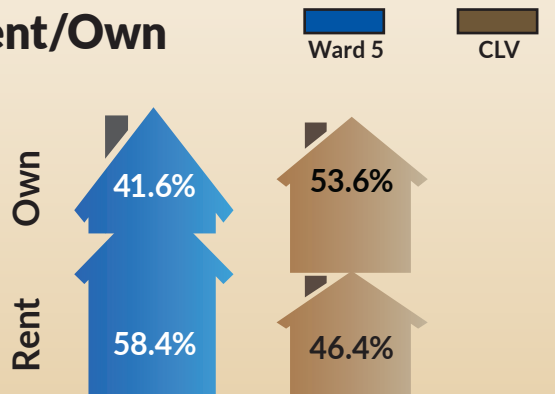
## Commuting to Work



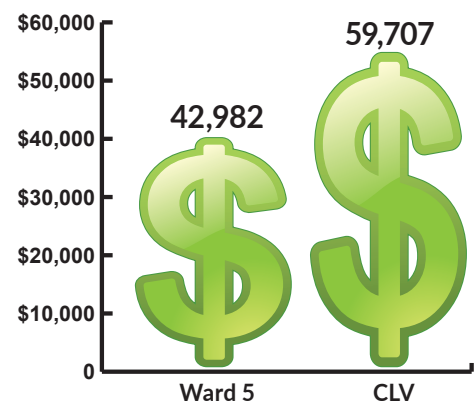
## House Payment



## Rent/Own



## Median Household Income

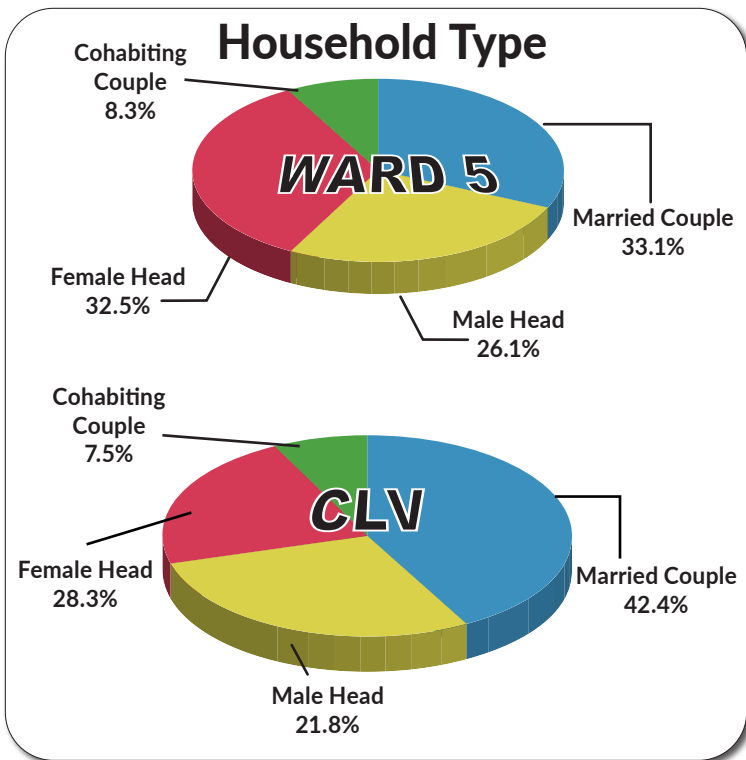
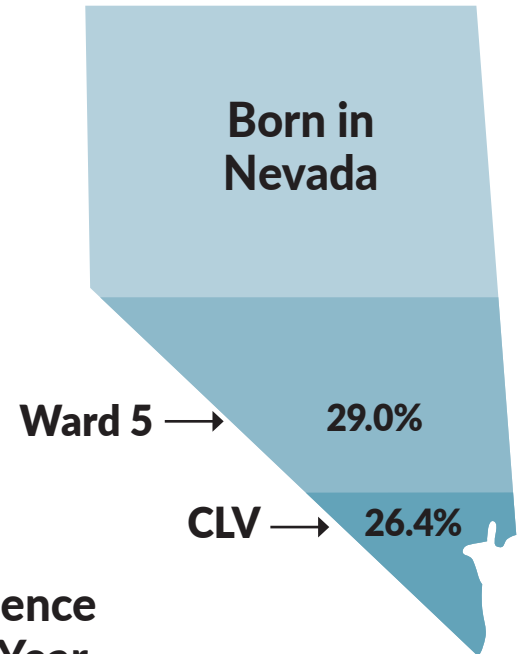



## Individuals below Poverty Level Income

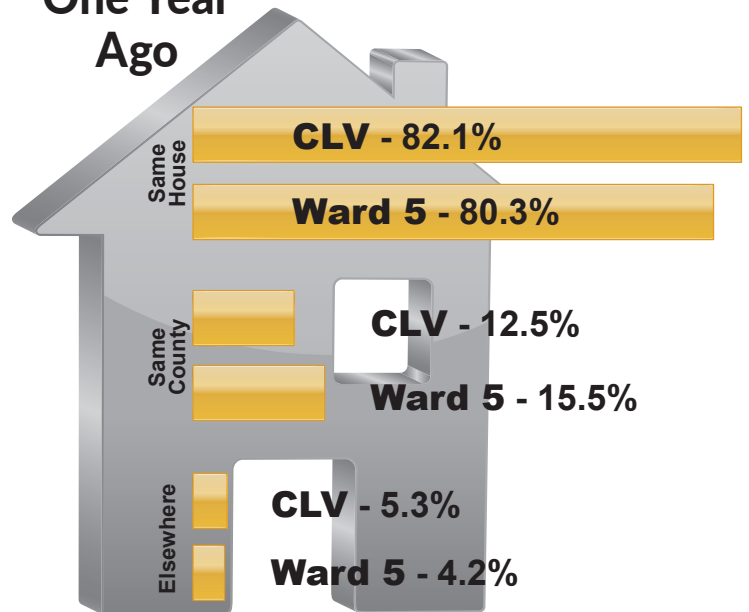
	Ward 5	CLV
Individuals below Poverty Level Income	23.6%	15.3%
Unemployment	9.6%	6.9%



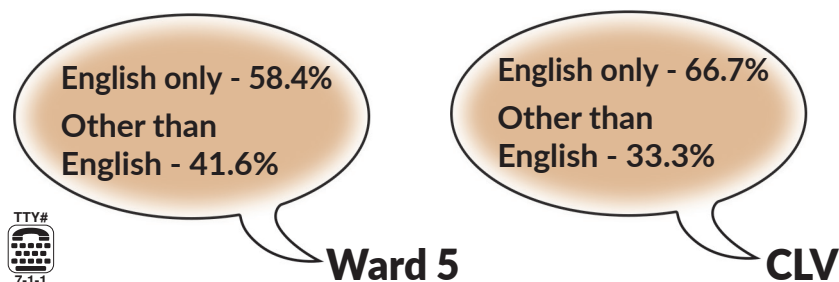
## Nativity and Place of Birth



## Residence One Year Ago



## Language Spoken at Home



Source: U.S. Census Bureau, American Community Survey (ACS) 5-year data, 2016 - 2020  
Data and information prepared by Richard Wassmuth, Statistical Analyst, Department of Planning.