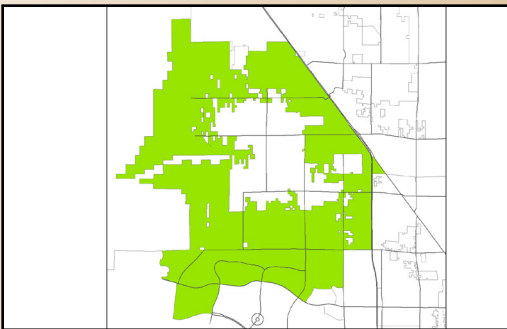

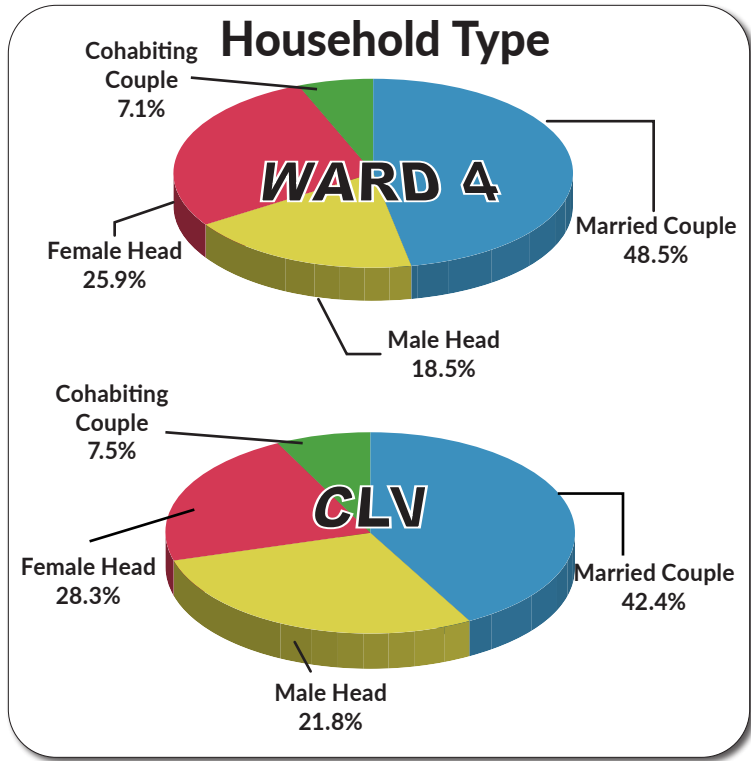
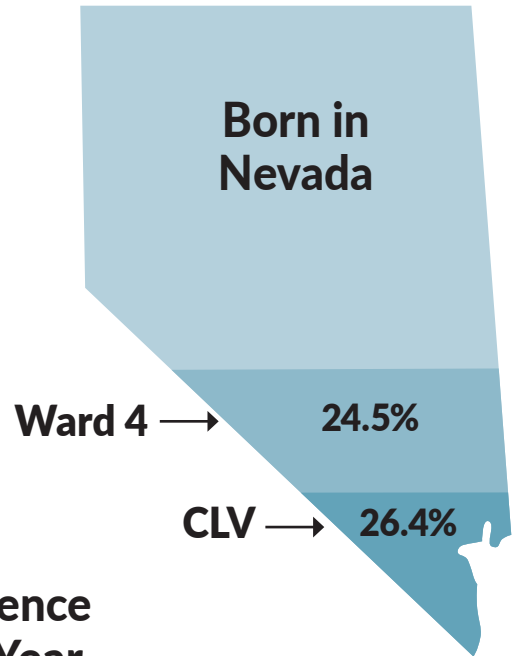



cityoflasvegas  
lasvegasnevada.gov



# WARD 4

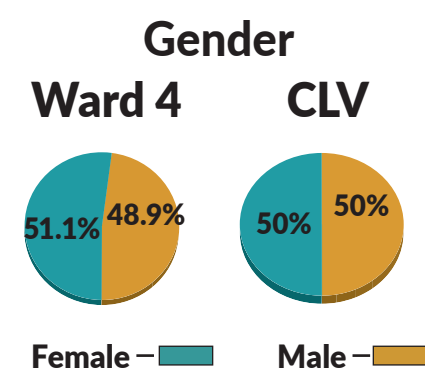
Prepared by: City of Las Vegas Department of Planning



Police Memorial Park is dedicated to police officers who have lost their lives in the line of duty. The park features a monument (pictured) and a rock with the names of the officers who lost their lives protecting the citizens of Las Vegas. Another park feature is a tree grove honoring those who have lost their lives to Amyotrophic Lateral Sclerosis (Lou Gehrig's Disease).



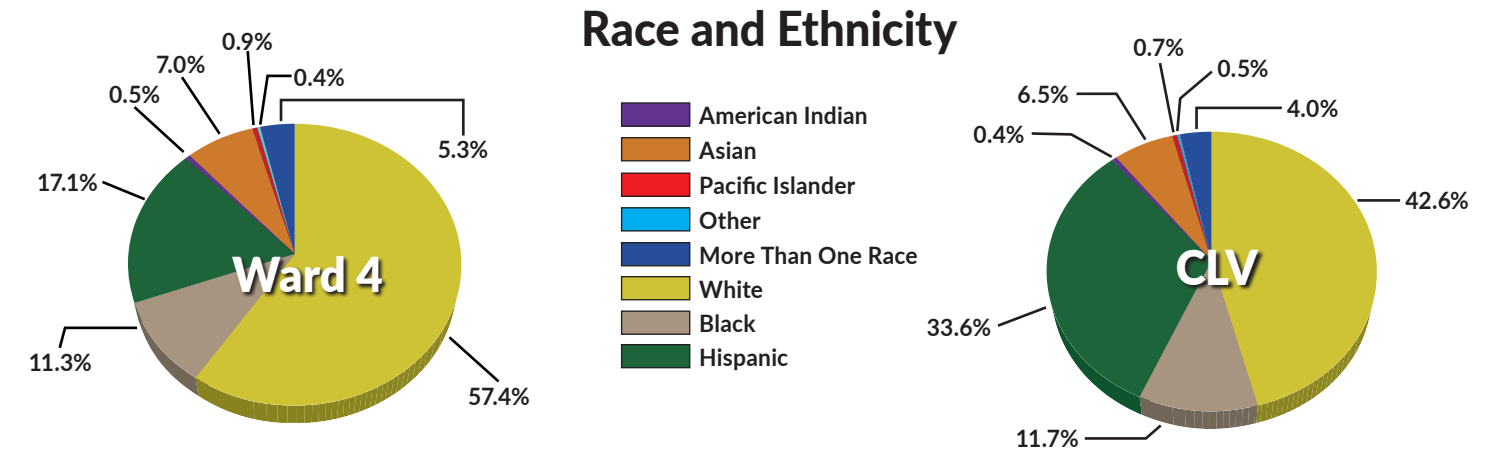
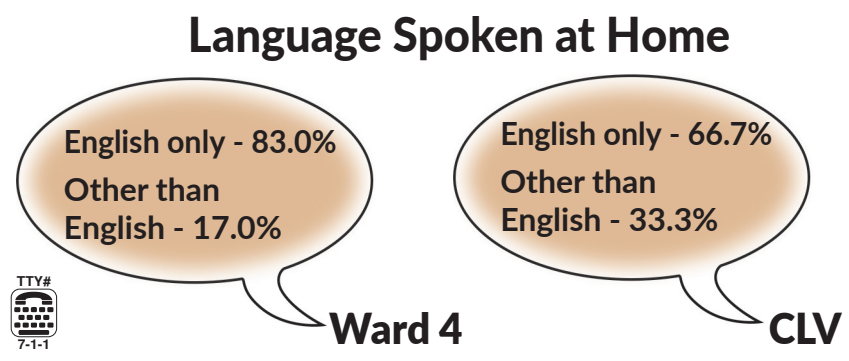
## COUNCIL WARD 4



### Population\*

	WARD 4	CLV
Population	107,899	667,679
Dwelling Units	46,259	257,153
Households	43,770	244,299

\* AS OF 7/1/21  
Source: City of Las Vegas Department of Planning

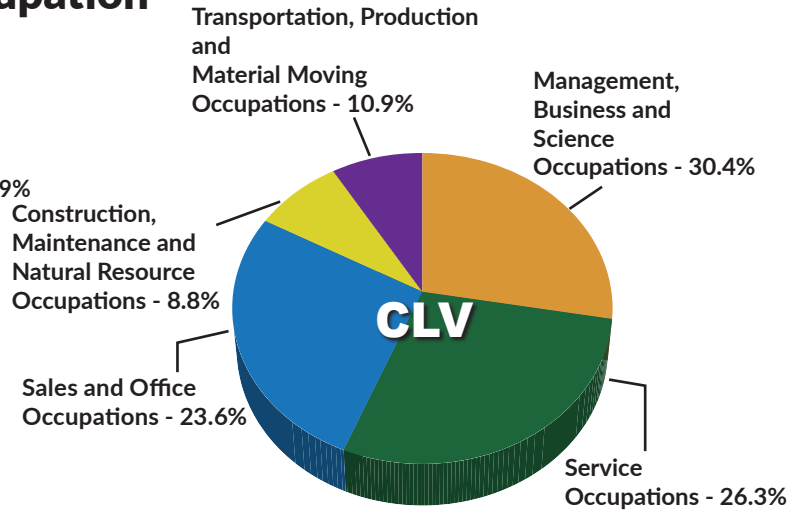
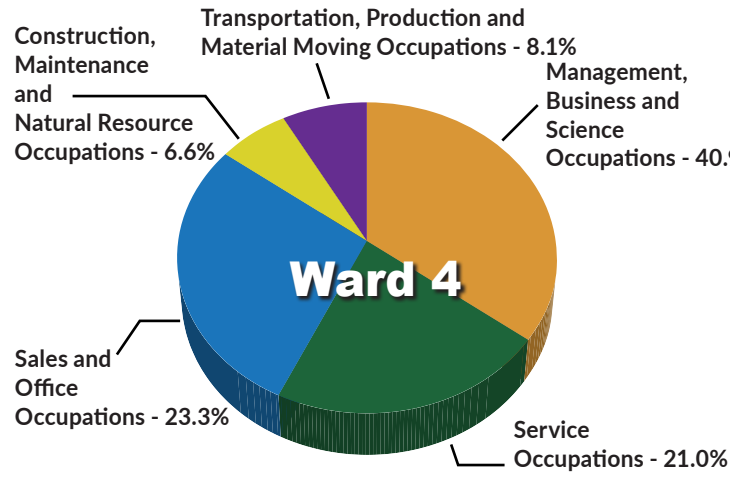


Source: U.S. Census Bureau, American Community Survey (ACS) 5-year data, 2016 - 2020  
Data and information prepared by Richard Wassmuth, Statistical Analyst, Department of Planning.

# WARD 4

# WARD 4

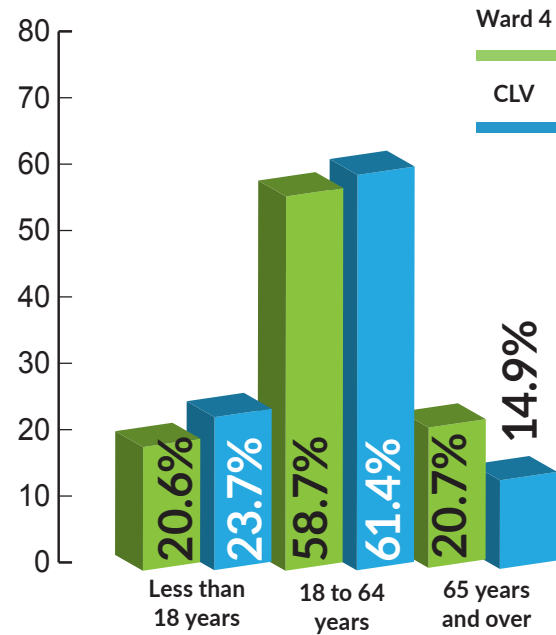
## Occupation



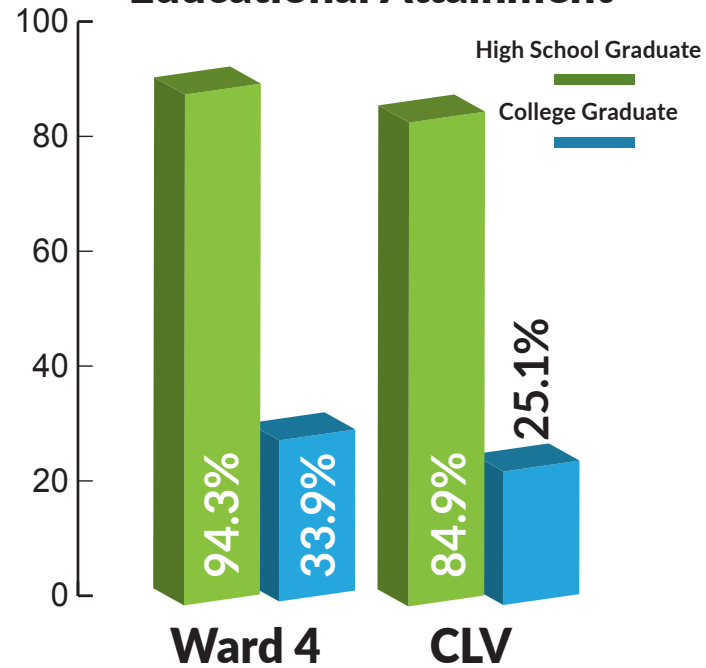
## Vehicles Available per Household



## Age



## Educational Attainment

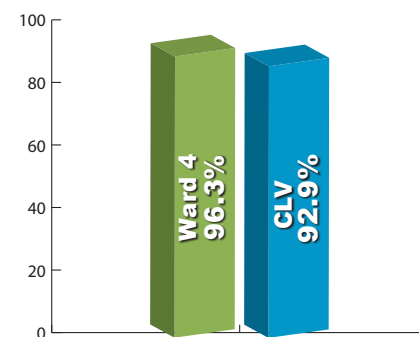


## Commuting to Work

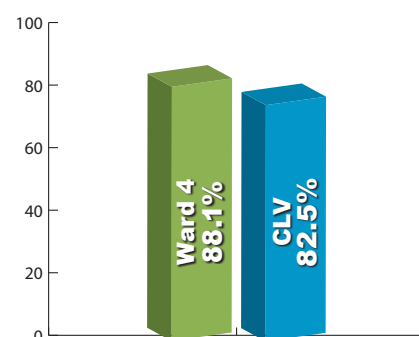


## Computers and Internet Use

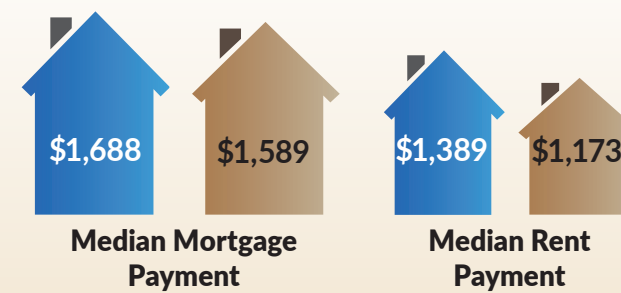
Households with a Computer



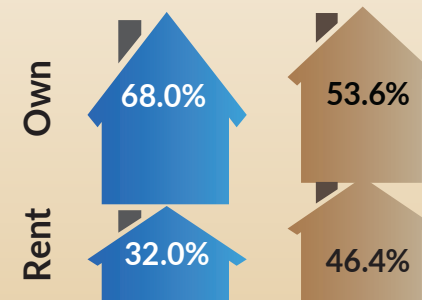
Households with a Broadband Internet Connection



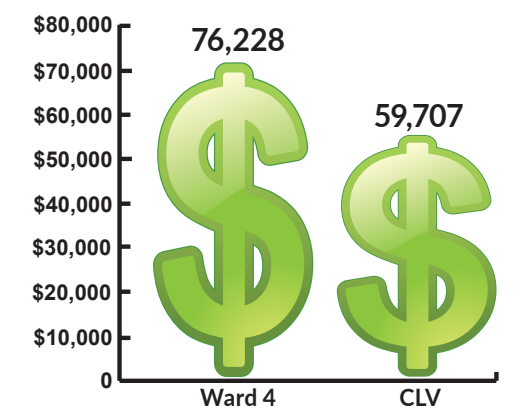
## House Payment



## Rent/Own



## Median Household Income



Category	Ward 4 (%)	CLV (%)
Individuals below Poverty Level Income	7.6%	15.3%
Unemployment	6.5%	6.9%