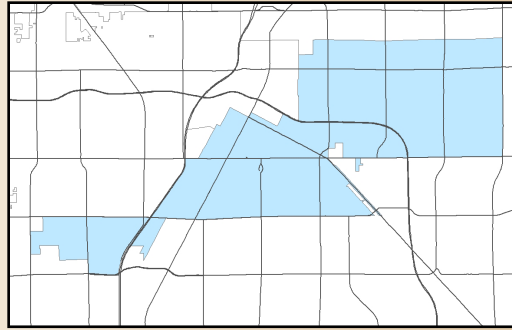




cityoflasvegas  
lasvegasnevada.gov



Prepared by: City of Las Vegas Department of Planning

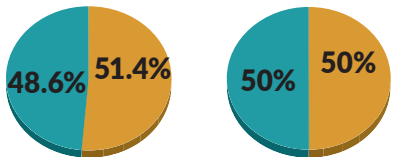
# WARD 3

The Historic Fifth Street School was built with Works Progress Administration funds in the then popular mission style in 1936. The school was rehabilitated by the city of Las Vegas Redevelopment Agency and is now home to an assortment of local arts and architectural organizations.



## COUNCIL WARD 3

### Gender Ward 3 CLV



Female — Male —



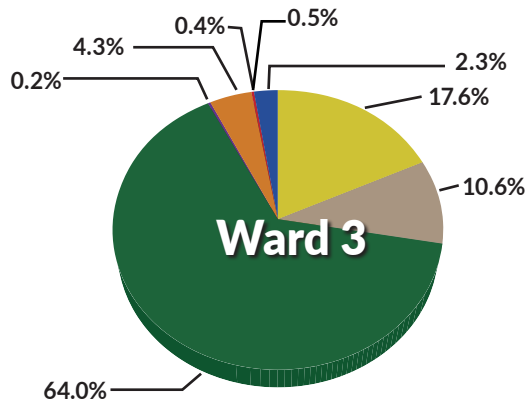
### Population\*

	WARD 3	CLV
Population	120,405	667,679
Dwelling Units	40,860	257,153
Households	38,757	244,299

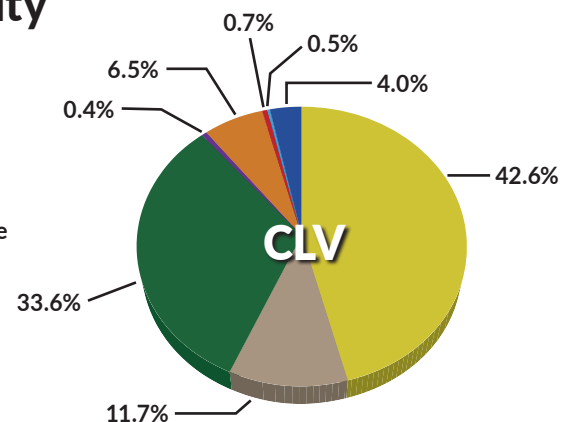
\* AS OF 7/1/21

Source: City of Las Vegas Department of Planning

### Race and Ethnicity

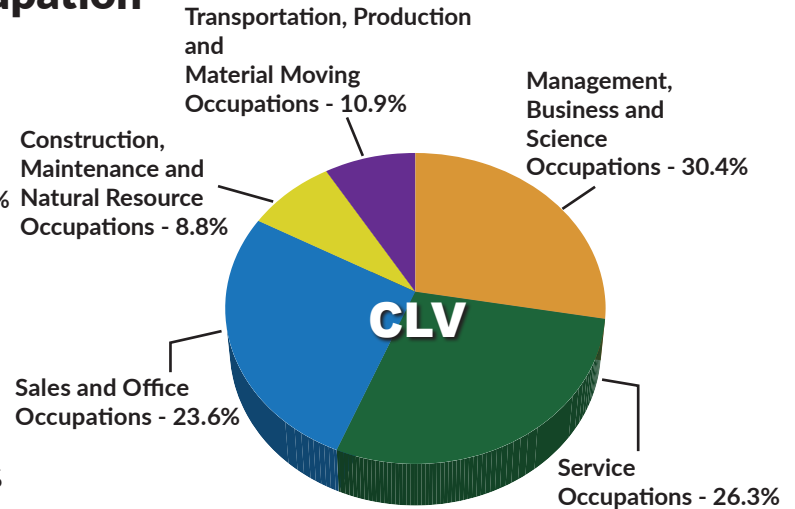
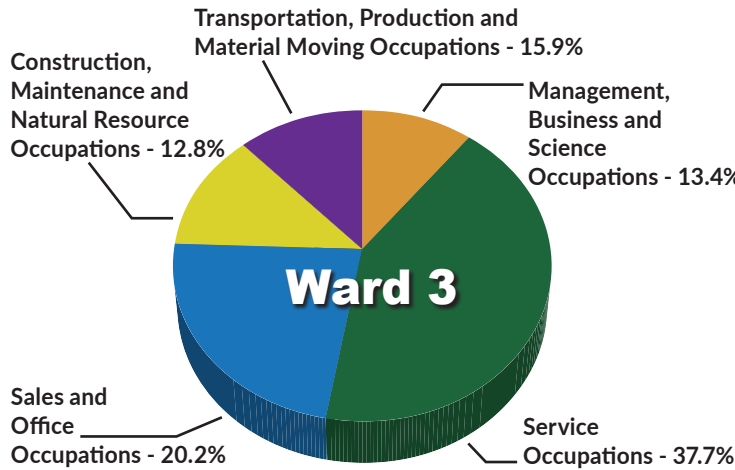


American Indian  
Asian  
Pacific Islander  
Other  
More Than One Race  
White  
Black  
Hispanic

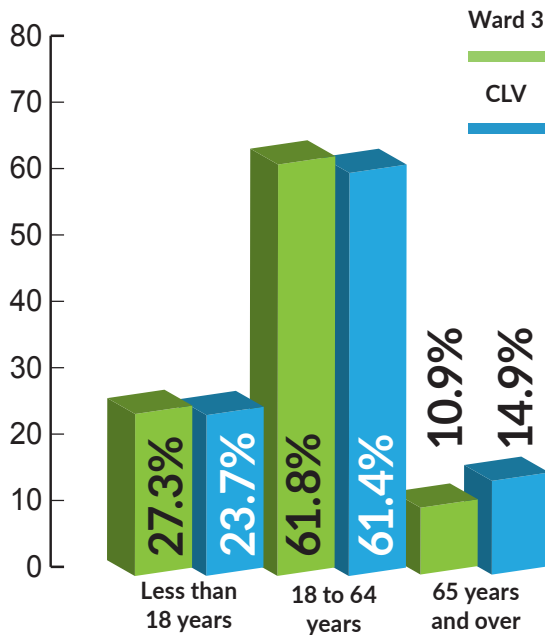


# WARD 3

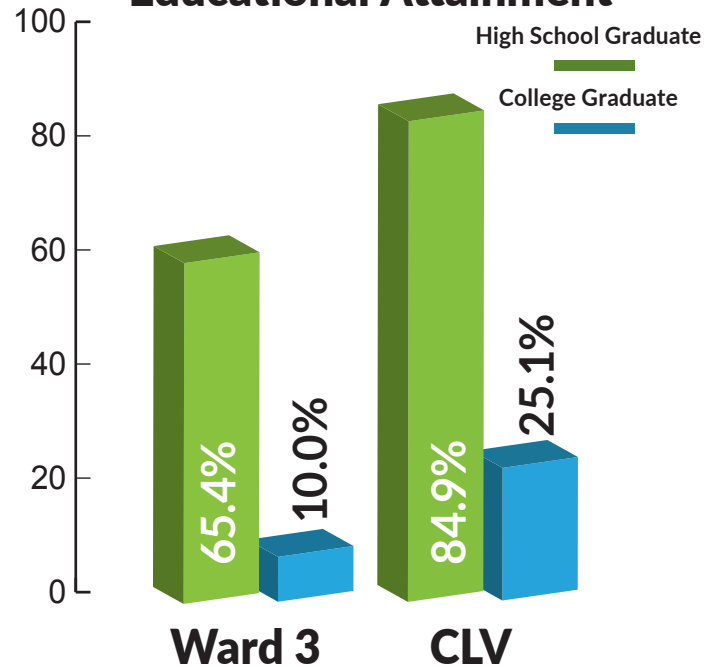
## Occupation



## Age

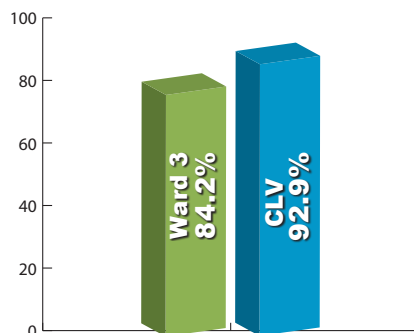


## Educational Attainment

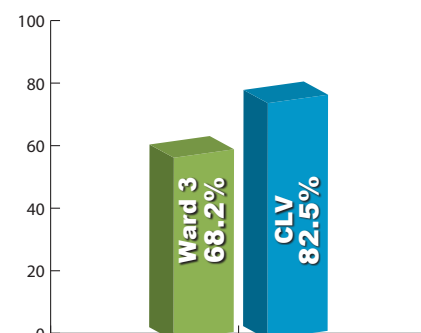


## Computers and Internet Use

### Households with a Computer



### Households with a Broadband Internet Connection

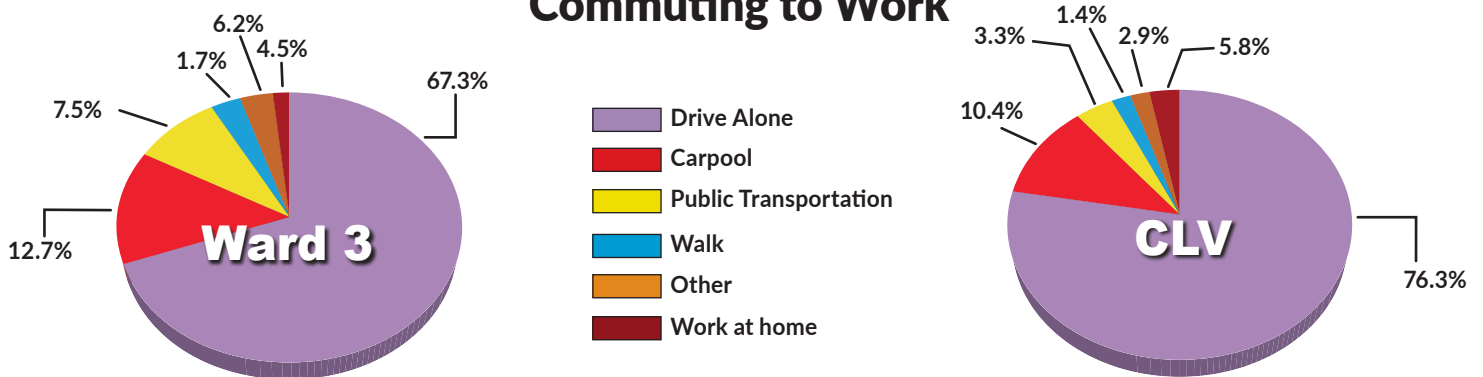


# WARD 3

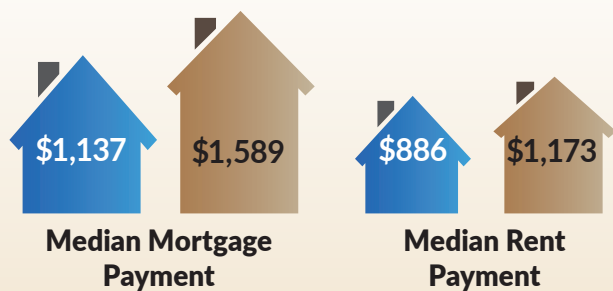
## Vehicles Available per Household



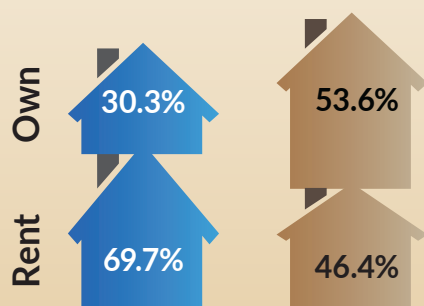
## Commuting to Work



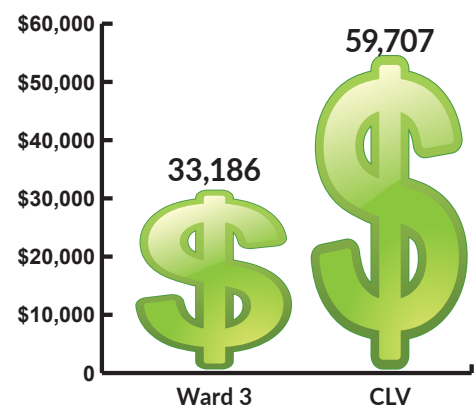
## House Payment



## Rent/Own



## Median Household Income

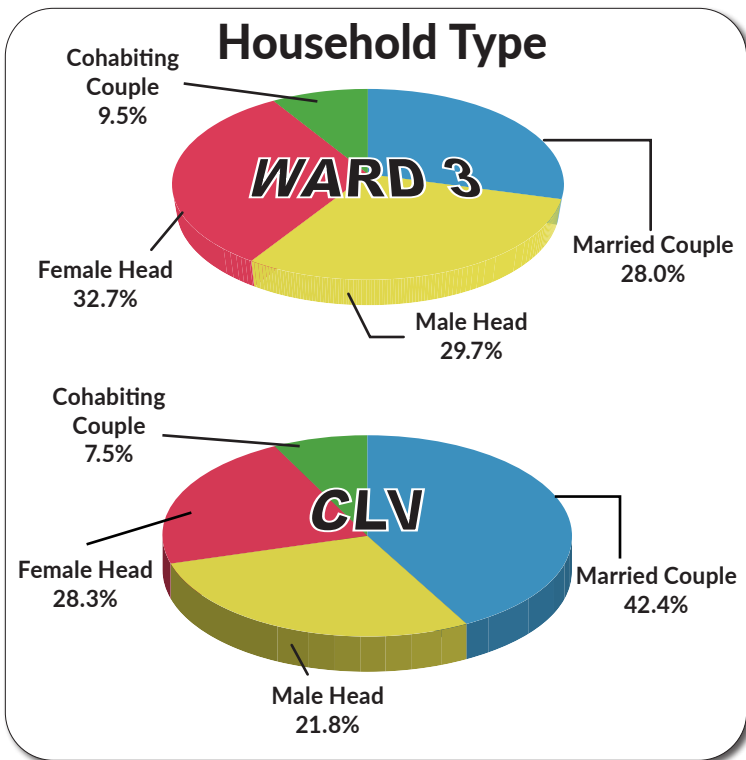
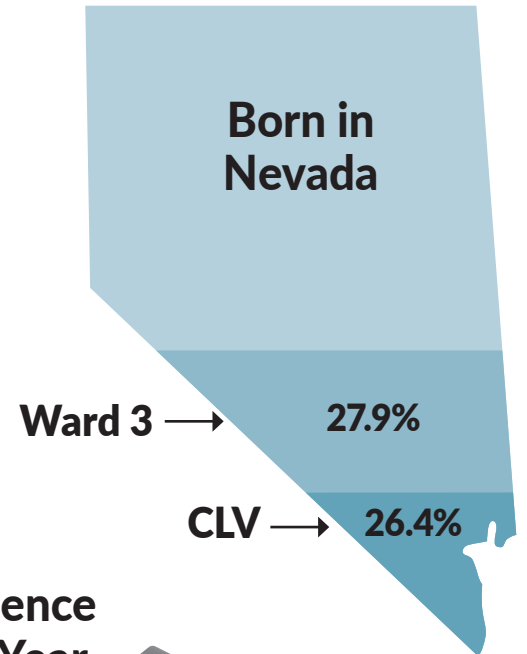



## Individuals below Poverty Level Income

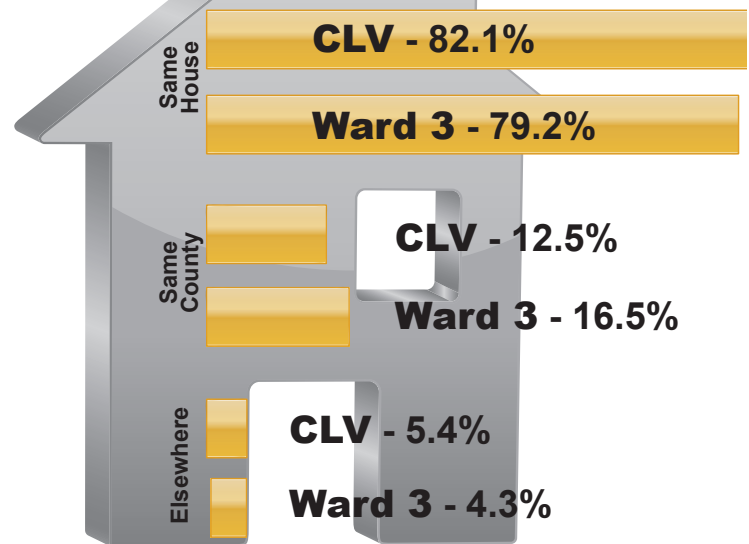
	Ward 3	CLV
Individuals below Poverty Level Income	28.3%	15.3%
Unemployment	8.1%	6.9%



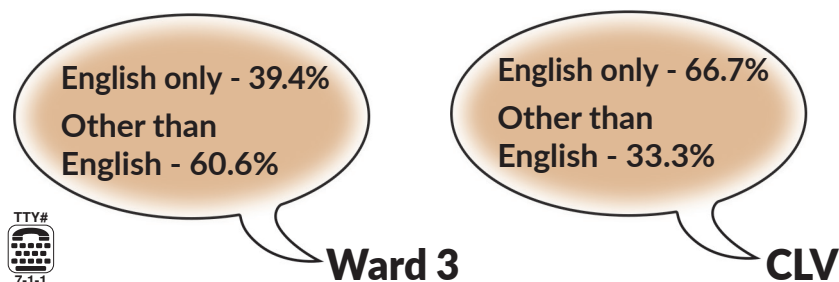
## Nativity and Place of Birth



## Residence One Year Ago



## Language Spoken at Home



Source: U.S. Census Bureau, American Community Survey (ACS) 5-year data, 2016 - 2020  
Data and information prepared by Richard Wassmuth, Statistical Analyst, Department of Planning.