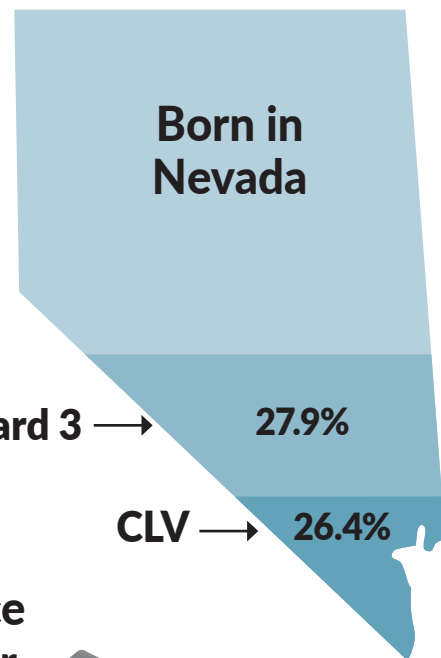





Nativity and Place of Birth

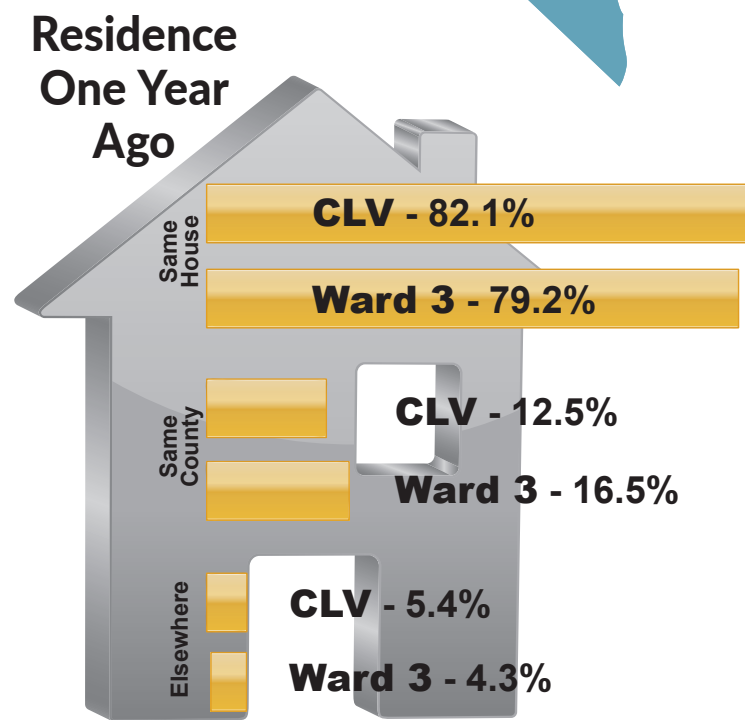
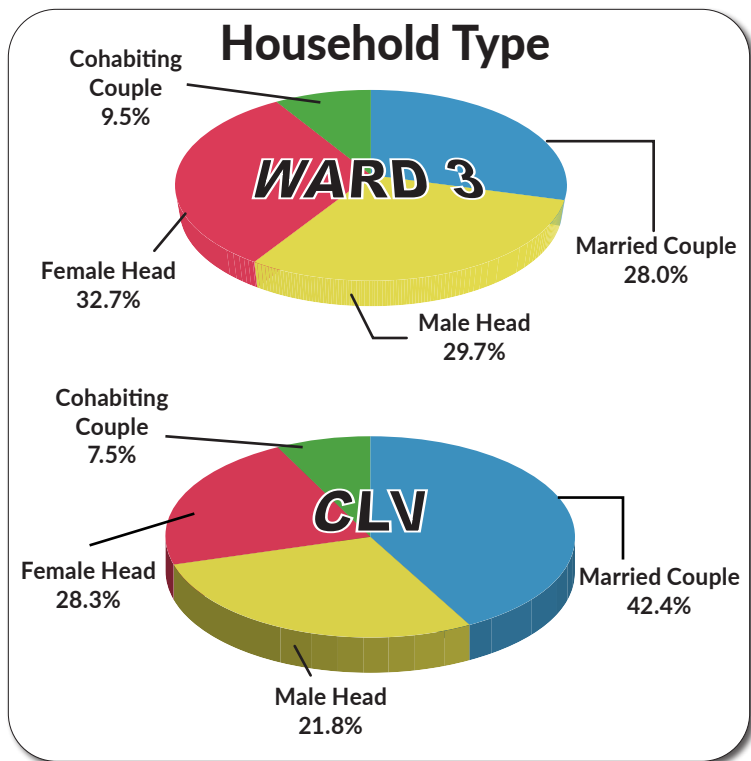


WARD
3

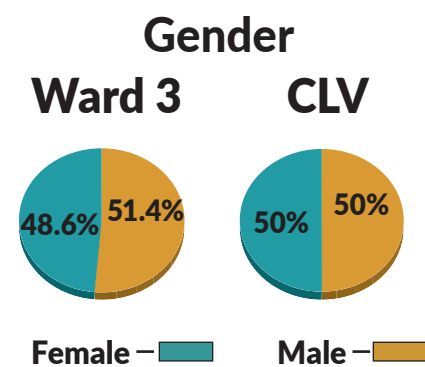
cityoflasvegas
lasvegasnevada.gov

Prepared by: City of Las Vegas Department of Planning

The Historic Fifth Street School was built with Works Progress Administration funds in the then popular mission style in 1936. The school was rehabilitated by the city of Las Vegas Redevelopment Agency and is now home to an assortment of local arts and architectural organizations.



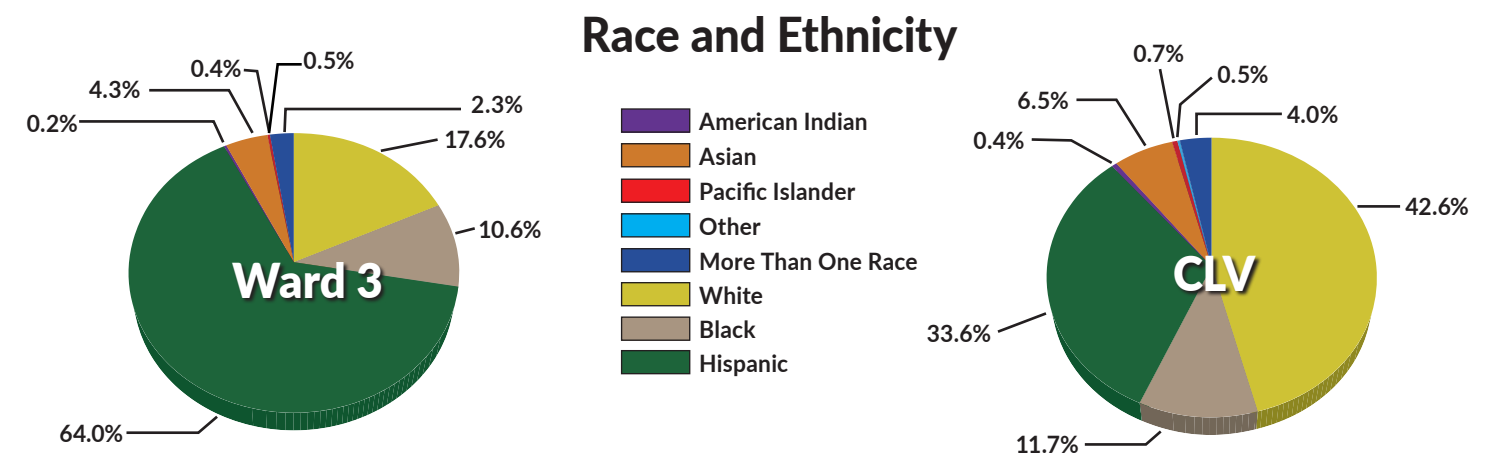

COUNCIL WARD 3



Population*

	WARD 3	CLV
Population	120,405	667,679
Dwelling Units	40,860	257,153
Households	38,757	244,299

* AS OF 7/1/21
Source: City of Las Vegas Department of Planning

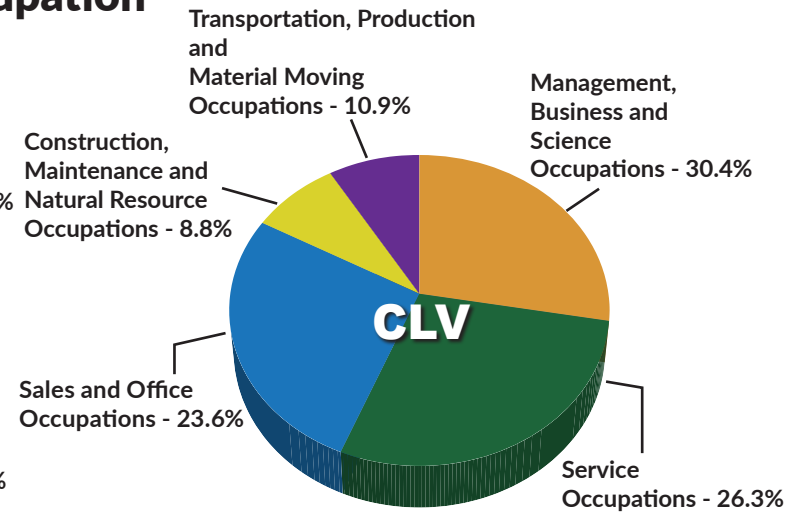
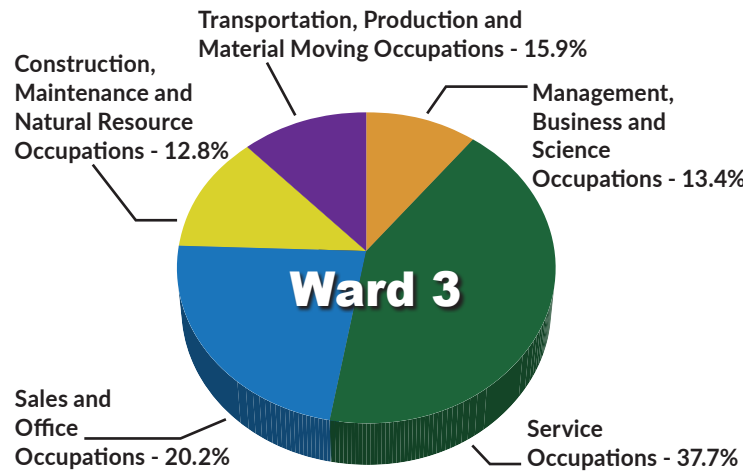


Source: U.S. Census Bureau, American Community Survey (ACS) 5-year data, 2016 - 2020
Data and information prepared by Richard Wassmuth, Statistical Analyst, Department of Planning.

WARD 3

WARD 3

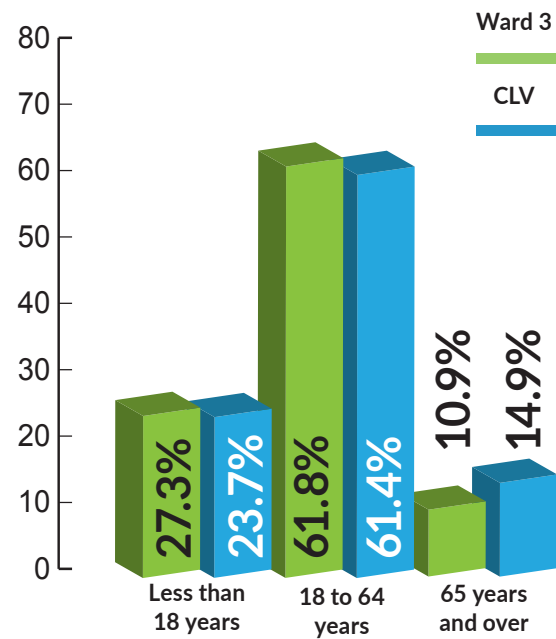
Occupation



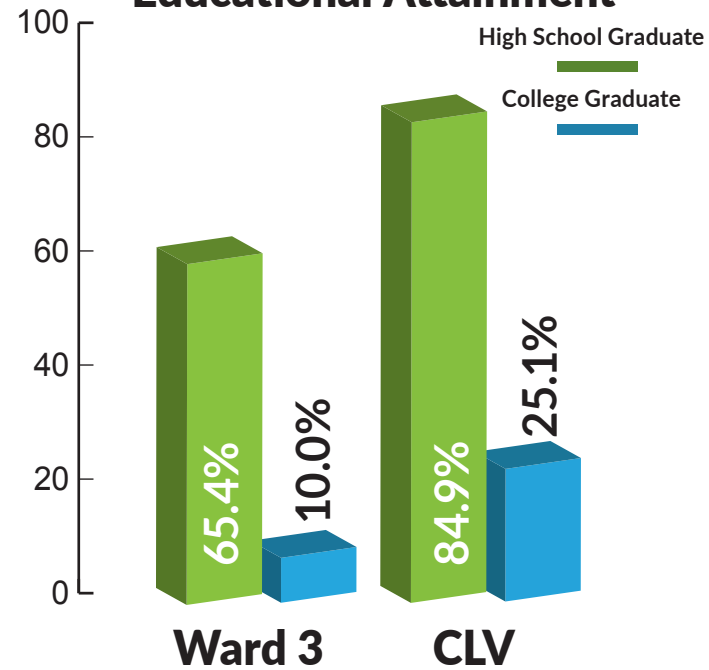
Vehicles Available per Household



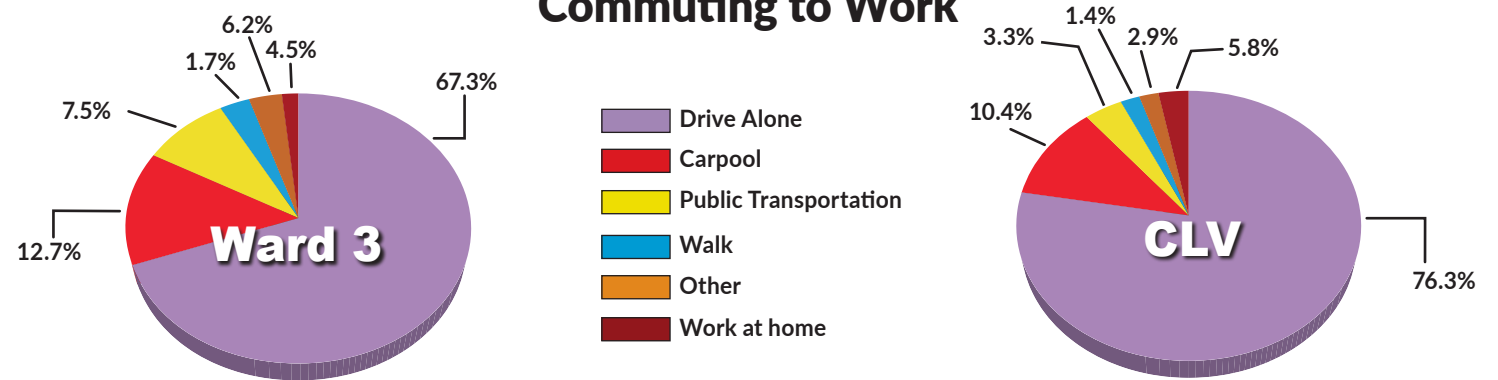
Age



Educational Attainment

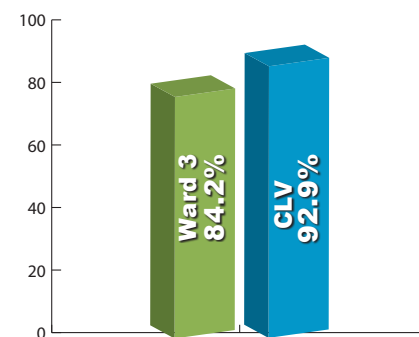


Commuting to Work

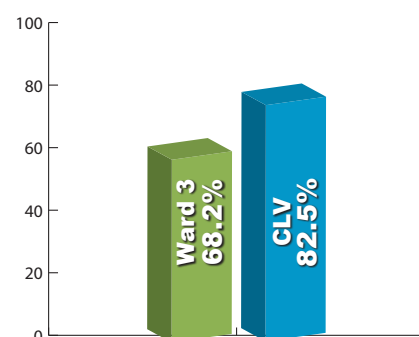


Computers and Internet Use


Households with a Computer



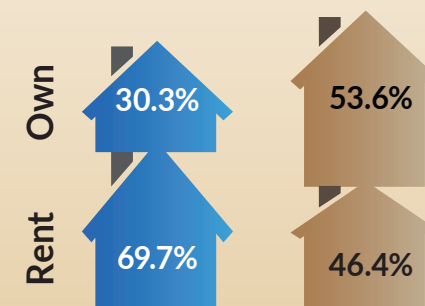
Households with a Broadband Internet Connection



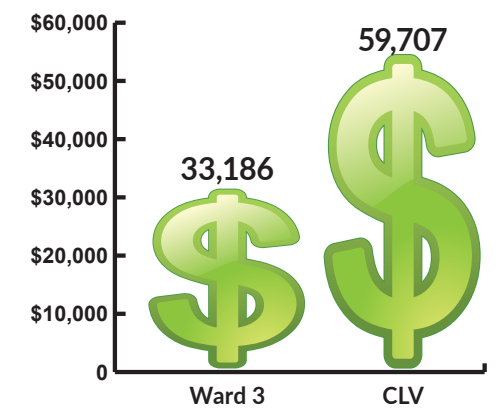
House Payment



Rent/Own



Median Household Income



Category	Ward 3 (%)	CLV (%)
Individuals below Poverty Level Income	28.3%	15.3%
Unemployment	8.1%	6.9%