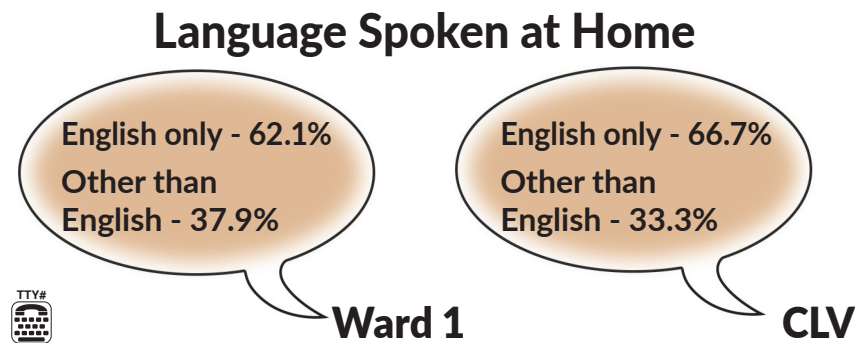
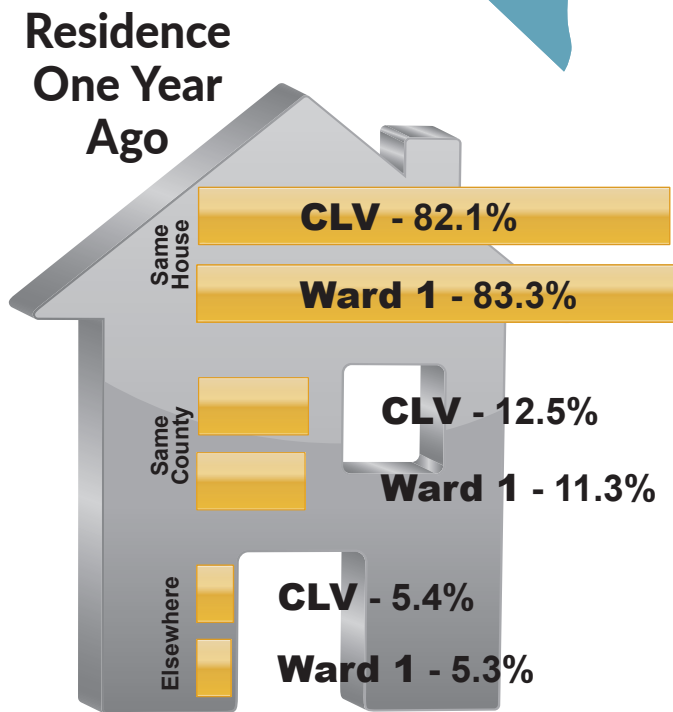
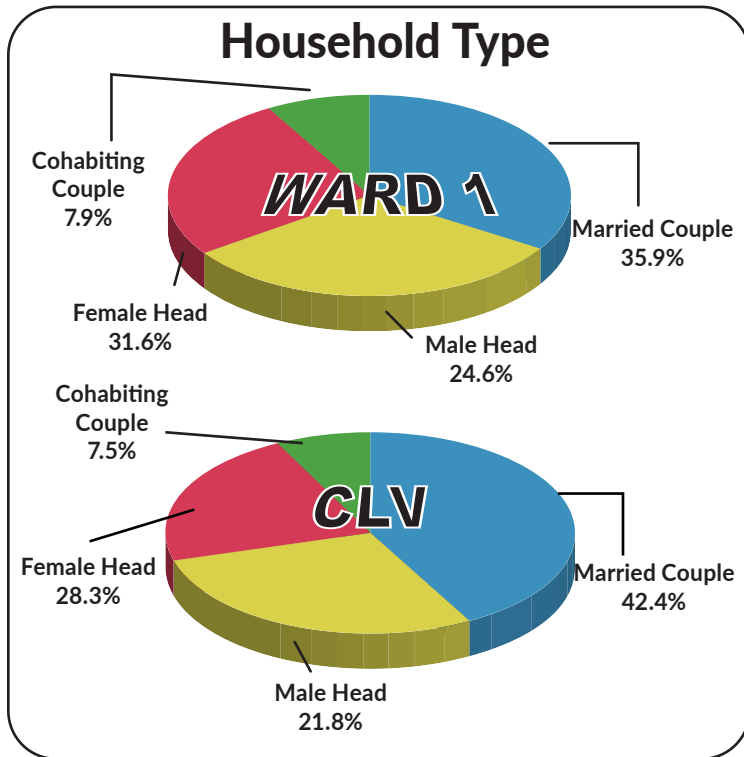
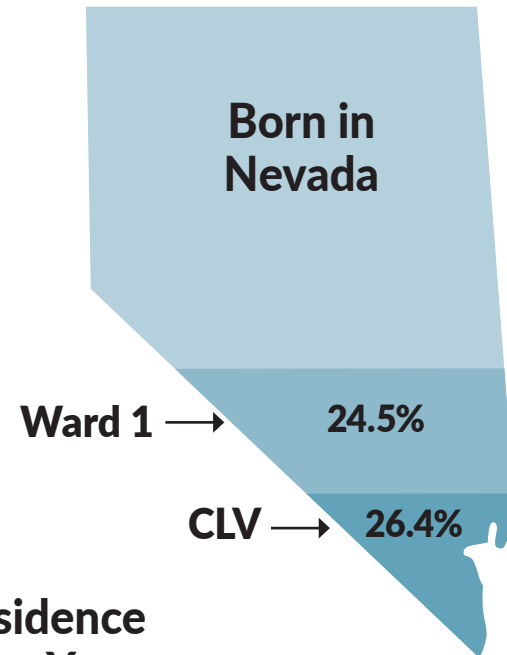





Nativity and Place of Birth



cityoflasvegas
lasvegasnevada.gov

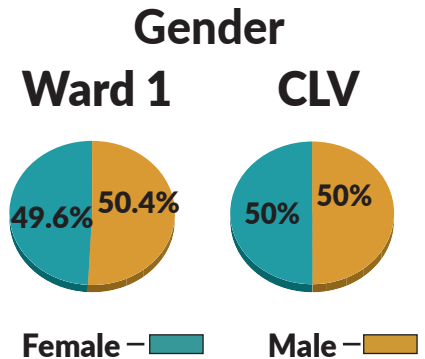
Prepared by: City of Las Vegas Department of Planning

WARD 1

The Las Vegas Springs were first viewed by Europeans in 1829. Until that time, the valley was thought to be a desolate wasteland known as "jornado de muerte," journey of death. The discovery of "Big Springs" was the first step in the creation of Las Vegas.

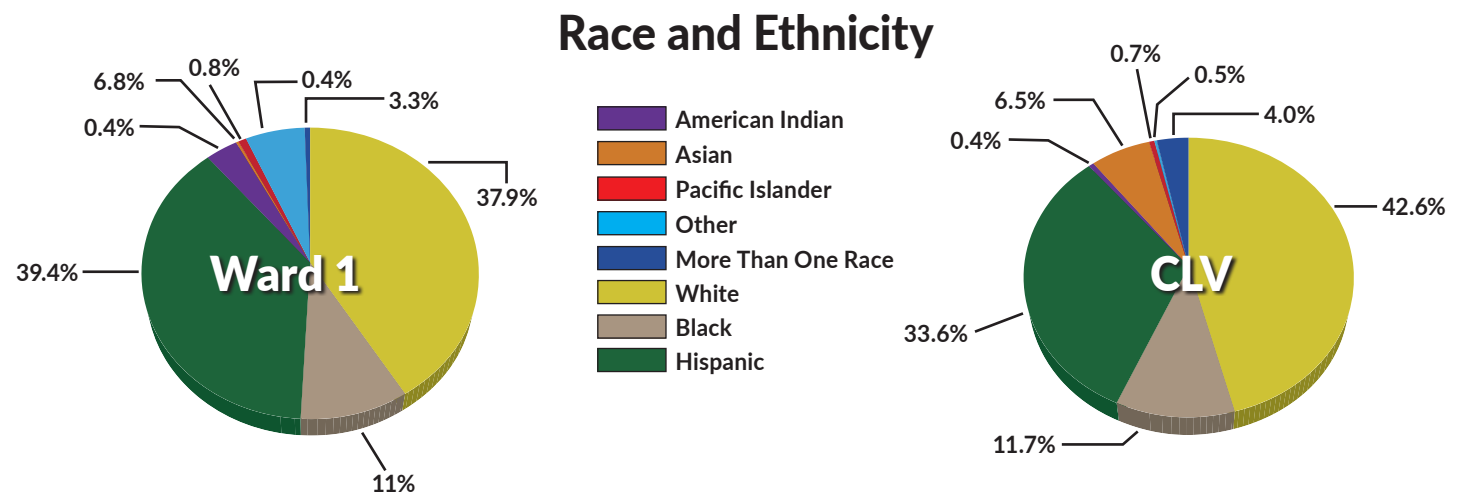


COUNCIL WARD 1



| | WARD 1 | CLV |
|----------------|---------|---------|
| Population* | 113,587 | 667,679 |
| Dwelling Units | 45,065 | 257,153 |
| Households | 42,529 | 244,299 |

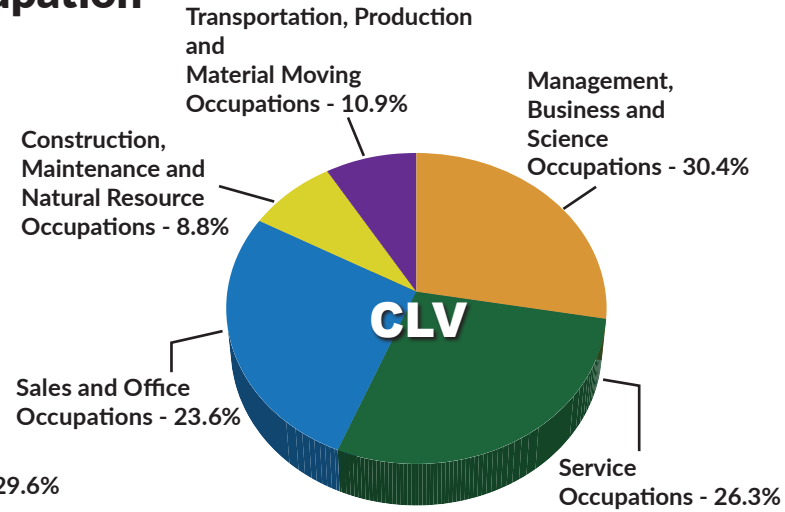
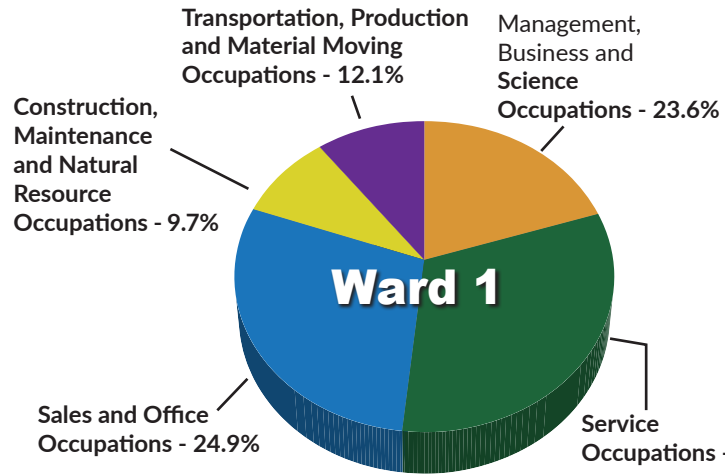
* AS OF 7/1/21
Source: City of Las Vegas Department of Planning



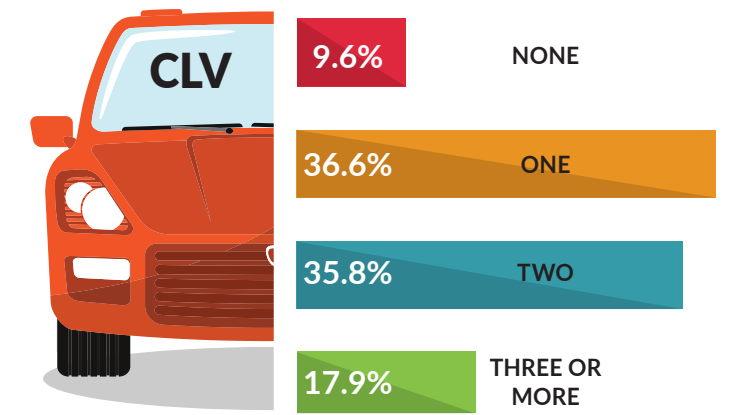
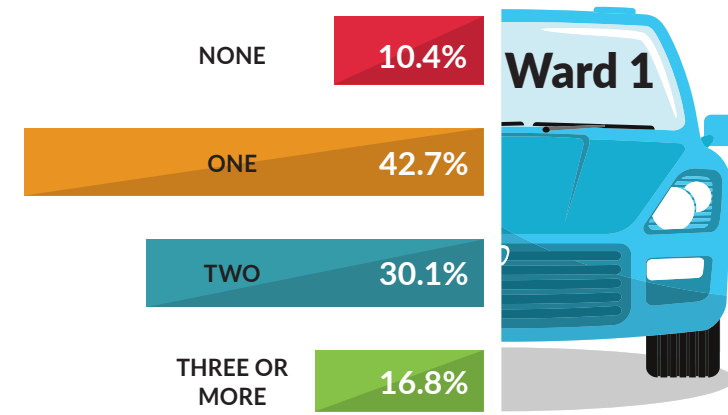
Source: U.S. Census Bureau, American Community Survey (ACS) 5-year data, 2016 - 2020
Data and information prepared by Richard Wassmuth, Statistical Analyst, Department of Planning.

WARD 1

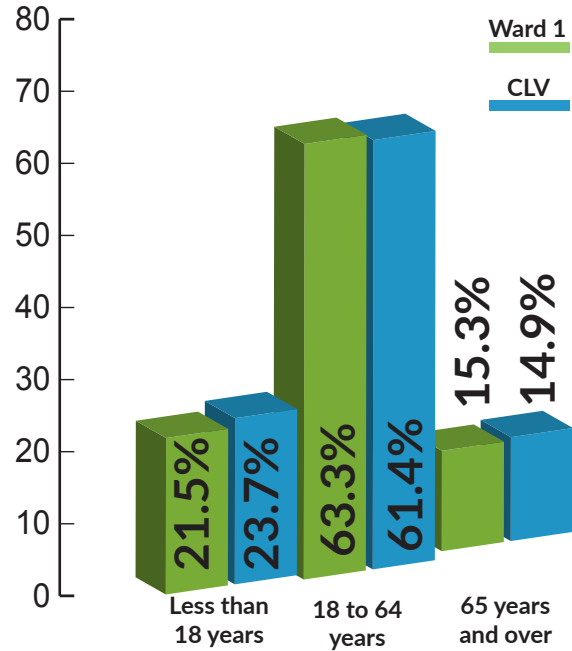
Occupation



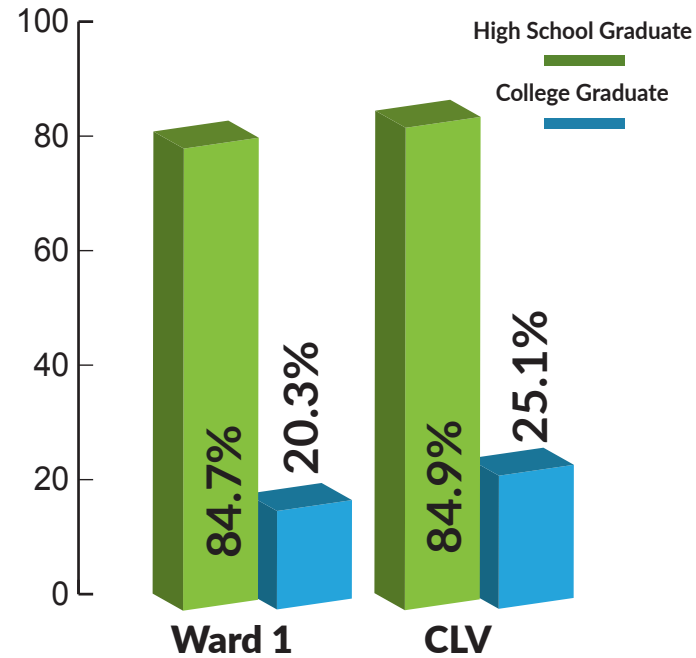
Vehicles Available per Household



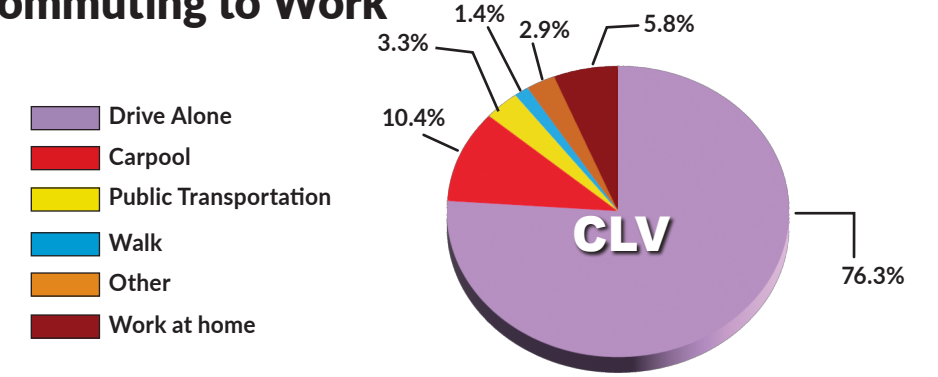
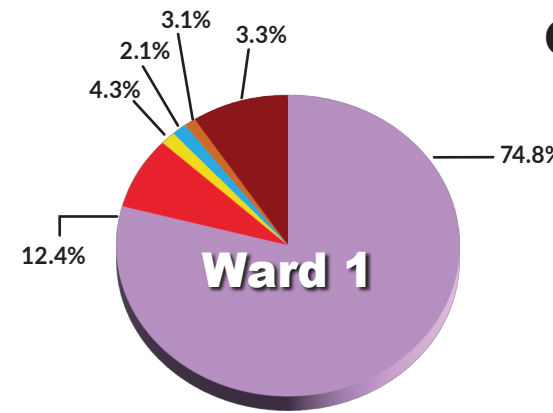
Age



Educational Attainment

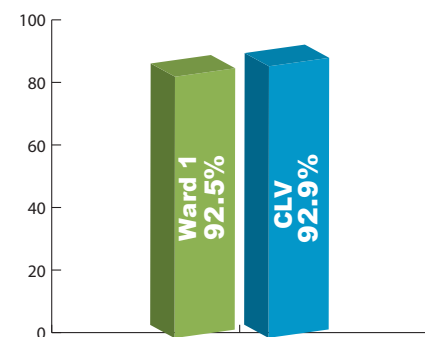


Commuting to Work

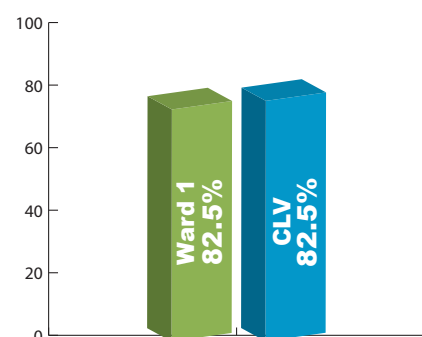


Computers and Internet Use


Households with a Computer



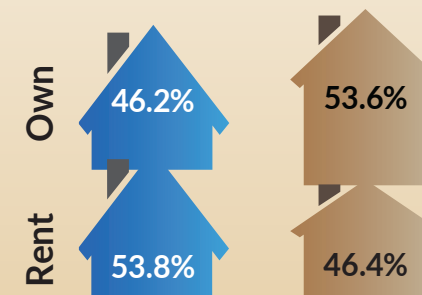
Households with a Broadband Internet Connection



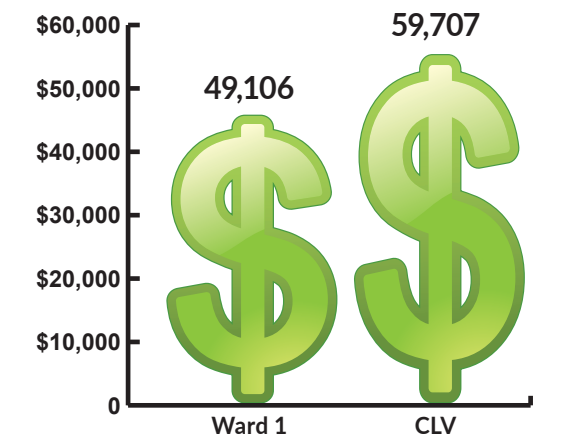
House Payment



Rent/Own



Median Household Income



| Individuals below Poverty Level Income | | |
|--|--------|-------|
| | Ward 1 | CLV |
| | 15.6% | 15.3% |
| Unemployment | | |
| | Ward 1 | CLV |
| | 6.6% | 6.9% |