

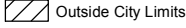


Gragson

DISCLAIMER: THIS INFORMATION IS PROVIDED FOR INFORMATIONAL PURPOSES ONLY. THIS MAP IS PROVIDED TO ASSIST PARENTS, GUARDIANS AND STUDENTS IN THE SELECTION OF A WALKING/BICYCLING ROUTE TO AND FROM SCHOOL. THE LOCATION OF TRAFFIC CONTROL DEVICES AND ROADWAY CONDITIONS WILL CHANGE SO PARENTS AND GUARDIANS MUST CONTINUALLY REVIEW THE ROUTE WITH THEIR CHILDREN. NOTHING HEREIN IS WARRANTED BY THE CITY OF LAS VEGAS AND NO LIABILITY IS ASSUMED BY THE CITY OF LAS VEGAS OR THE CLARK COUNTY SCHOOL DISTRICT FOR THE INFORMATION PROVIDED INCLUDING BUT NOT LIMITED TO THE ACCURACY OF THE DATA SHOWN HEREIN. SUGGESTED ROUTE TO SCHOOL 6/26/18



Legend

-  Signals
-  Outside City Limits
-  Flasher
-  Crossings
-  Bike Lane
-  Route
-  25 MPH Zone
-  15 MPH Zone
-  Campus
-  Outside City Limits
-  Outside Zoned Boundary

