












































- |   |   |
|---|---|
|    | U - (GPA Designation) Undeveloped                 |
|    | R-A - Ranch Acres                                 |
|    | R-E - Residence Estates                           |
|    | R-D - Single Family Residential-Restricted        |
|    | R-PD - Residential Planned Development            |
|    | R-1 - Single Family Residential                   |
|    | R-CL - Single Family Compact-Lot                  |
|    | R-SL - Residential Small Lot                      |
|    | R-TH - Single Family Attached                     |
|    | R-2 - Medium-Low Density Residential              |
|    | R-3 - Medium Density Residential                  |
|    | R-4 - High Density Residential                    |
|    | R-5 - Apartment                                   |
|    | R-MH - Mobile/Manufactured Home Residence         |
|    | R-MHP - Residential Mobile/Manufactured Home Park |
|    | T3-N - T3 Neighborhood                            |
|    | T4-C - T4 Corridor                                |
|    | T4-MS - T4 Main Street                            |
|    | T4-N - T4 Neighborhood                            |
|    | T5-N - T5 Neighborhood                            |
|    | T5-M - T5 Maker                                   |
|    | T5- T5 MS Main Street                             |
|    | T5-C - T5 Corridor                                |
|    | T6-UC - T6 Urban Core                             |
|    | T6-UG - T6 Urban General                          |
|    | T6-UG-L -T6 Urban General Limited                 |
|    | P-R - Professional Offices and Parking            |
|    | P-O - Professional Office                         |
|    | N-S - Neighborhood Service                        |
|    | O - Office  |
|    | C-D - Designed Commercial                         |
|    | C-1 - Limited Commercial                          |
|    | C-2 - General Commercial                          |
|    | C-PB - Planned Business Park                      |
|   | C-M - Commercial/Industrial                       |
|  | M - Industrial                                    |
|  | C-V - Civic                                       |
|  | P-C - Planned Community                           |
|  | T-D - Traditional Development                     |
|  | PD - Planned Development                          |
|  | T-C - Town Center                                 |

SOURCE: City of Las Vegas , Planning and Development Department

SW Data Revised: June 17, 2020 ZON-78419



GIS maps are normally produced only to meet the needs of the City. Due to continuous development activity this map is for reference only.

**Geographic Information System**  
Planning & Development Dept.  
702-229-6301

Printed: April 24, 2012