

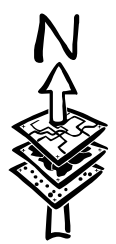
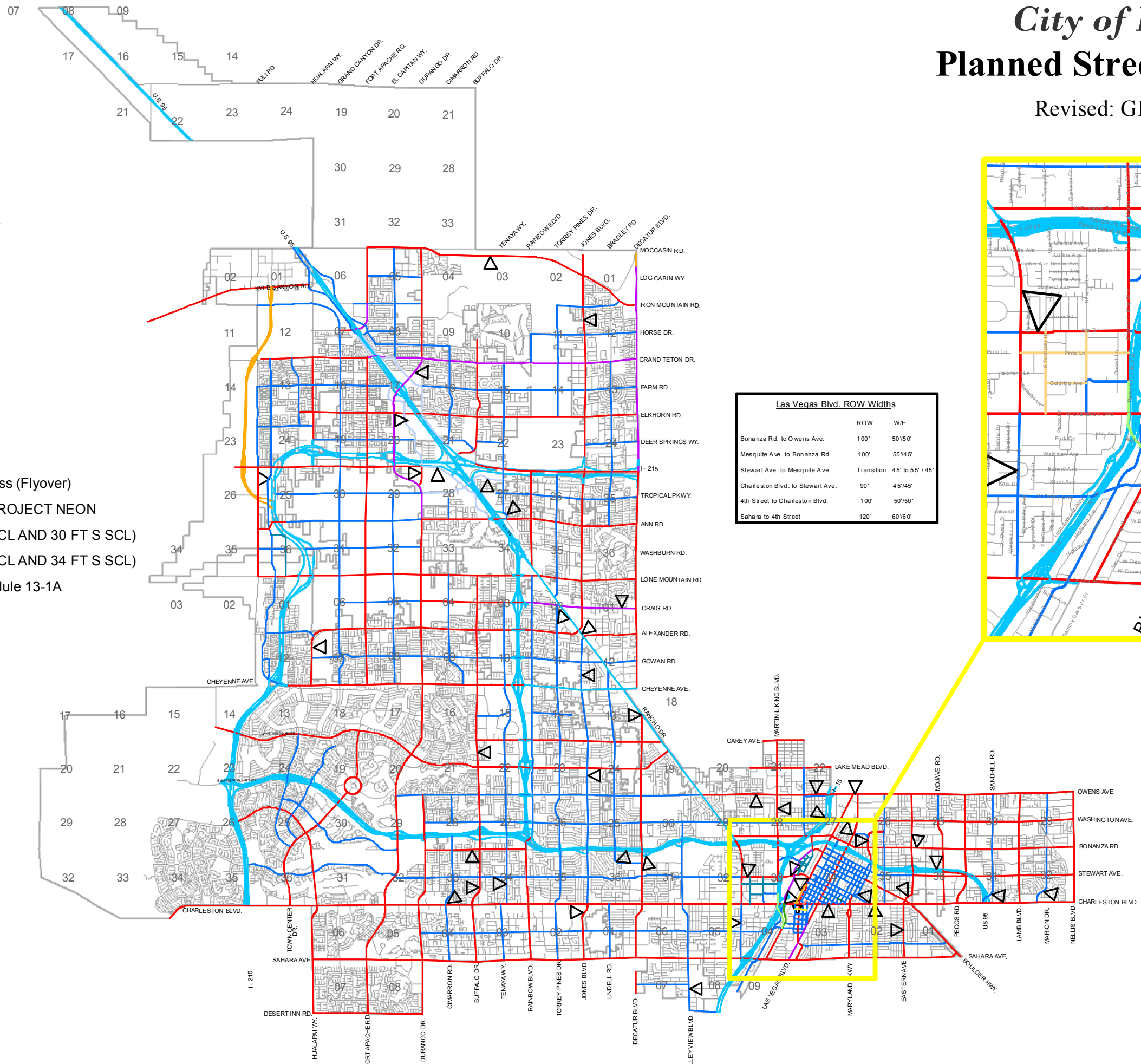
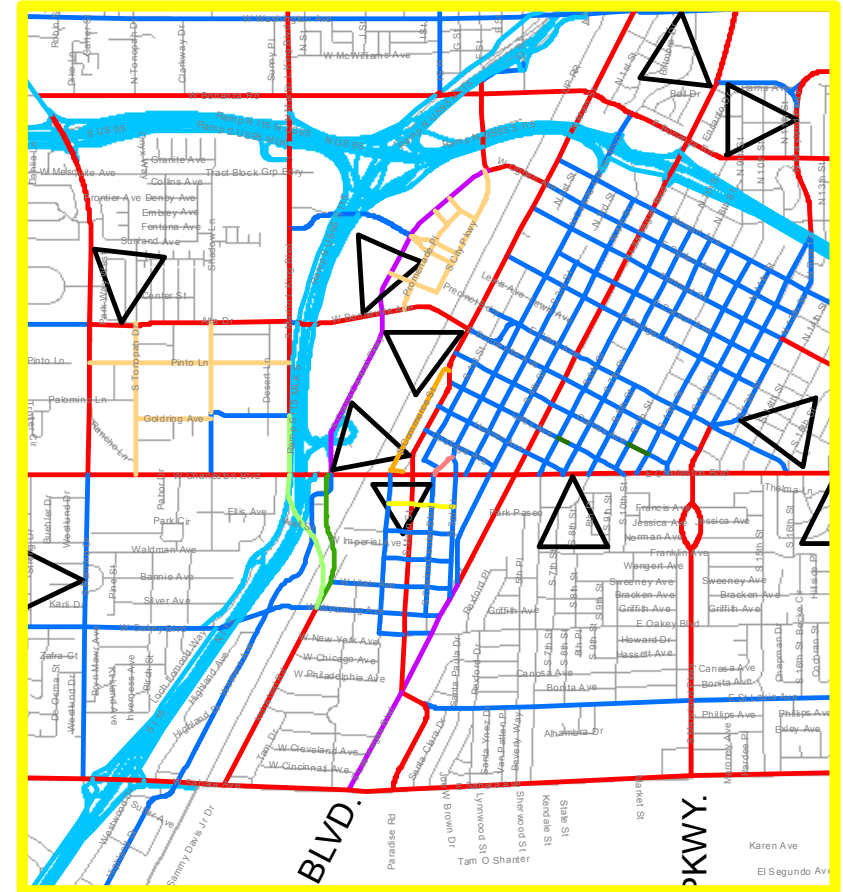
City of Las Vegas Planned Streets and Highways

Revised: GPA-68639 04/19/2017

Street Classification

-  Primary Arterial (120 ft)
-  Primary Arterial (100 ft)
-  Collector (40 ft)
-  Collector (45 ft)
-  Collector (60 ft)
-  Collector (80 ft)
-  Frontage Streets (70 ft)
-  Freeway - Proposed
-  Feeway / Expressway (150 ft. +)
-  Primary Arterial with Limited Access (Flyover)
-  Special Design Road - NDOT's PROJECT NEON
-  Special Design Road (40 FT N SCL AND 30 FT S SCL)
-  Special Design Road (40 FT N SCL AND 34 FT S SCL)
-  Special Design Road - See Schedule 13-1A

Las Vegas Blvd. ROW Widths		
	ROW	WE
Bonanza Rd. to Owens Ave.	100'	50'50"
Mesquite Ave. to Bonanza Rd.	100'	55'45"
Stewart Ave. to Mesquite Ave.	Transition	45' to 55' / 45'
Charleston Blvd. to Stewart Ave.	90'	45'45"
4th Street to Charleston Blvd.	100'	50'50"
Sahara to 4th Street	120'	60'60"



Right-of-way widths shown are minimums
Additional rights-of-way at major intersections
shall also be required in accordance with
Standard Drawings # 201.1 and # 234.1-2.

SOURCE: City of Las Vegas, Department of Planning

GIS maps are normally produced
only to meet the needs of the City.
Due to continuous development activity
this map is for reference only.

Geographic Information System
Department of Planning
702-229-6301

Printed: Wednesday, May 24, 2017

Public Works Schedule 13-1A
Special Designs

Street name	Location	width	right-of-way split	Reference
Alexander Road	aproximately 400' west of the Hualapai Centerline to approximately 1700' East of the Hualapai Centerline	100'	special design	MSH-7-98
Alexander Road/Jones Boulevard	Intersection	special design	special design	115-356
Alta	Martin L. King Boulevard to Rancho Drive	100'	N 60'/40' S	MSH-7-98
Alta Drive	Highland Drive to Railroad property			
Azure	US 95 to Tenaya	90'	N 45'/45' S	MSH-7-98
Buffalo Drive	Washington Avenue to Cheyenne Avenue	special design	special design	115-383
Buffalo Drive	Charleston Boulevard to Alta Drive	special design	special design	115-281
Charleston Boulevard	Main Street to Eastern Avenue	special design	special design	115-338
Charleston Boulevard/Cimarron Road	Intersection	special design	special design	115-372A
Craig Road	US 95 to Decatur	150', 120'	Equal	MSH-3453
Craig Road	Jones Boulevard to Decatur Boulevard	special design	special design	107-v959
Craig Road	Torrey Pines Drive to Rancho Drive	special design	special design	115-368
Decatur Boulevard	Alta Drive to US95	120'	W 70'/50' E	115-250
Decatur Boulevard	US95 to Bonanza Road	125'	W 70'/55' E	115-250
Decatur Boulevard	Bonanza Road to Vegas Drive	120'	W 70'/50' E	115-250
Decatur Boulevard	Charleston Boulevard to Alta Drive	120'	W 80'/40' E	115-250
Decatur Boulevard/Rancho Drive	Intersection	special design	special design	113-121
Eastern Avenue	Charleston Boulevard to Stewart Avenue	special design	special design	115-181 & 115-143
Eastern Avenue	St. Louis to Ballard Drive	100'	W 40'/E 60'	115-332
Fremont Street	Main Street to Ninth Street	80'	W 40'/40' E	*Ord. 2231
Fremont Street	Ninth Street to Seventeenth Street	90'	W 45'/45' E	*Ord. 2231
Grand Montecito	Durango Drive to Centennial Parkway	90'	W 50'/40' E	MSH13509
Grand Montecito	Centennial Parkway to Elkhorn	90'	W 45'/45' E	MSH-1-00
Grand Montecito	Elkhorn to Durango	90'	W 45'/45' E	MSH-2-00
Harrison Avenue	H Street to 1-15	70'	Equal	115-226
Hualapai Way	Curves to the East into Alexander road approximately 1800' south of the Alexander Road Centerline	100'	special design	MSH-7-98
Jones Boulevard	Grand Teton to North City limit	90'	W 50'/40' E	MSH 3453
Jones Boulevard	Approximately 500' North of Doe Avenue to Charleston Boulevard	special design	special design	115-175
Jones Boulevard	Vegas Drive to Rancho Drive	special design	special design	115-364A
Las Vegas Boulevard	Sahara to 4th Street	120'	W 60'/ 60' E	MSH-29429
Las Vegas Boulevard	4th Street to Charleston Boulevard	100'	W 50'/ 50' E	MSH-29429
Las Vegas Boulevard	Charleston Boulevard to Stewart Avenue	90'	W 45'/45' E	*Ord. 2231
Las Vegas Boulevard	Stewart Avenue to Mesquite Avenue	transition	W varies/45' E	*Ord. 2231
Las Vegas Boulevard	Mesquite Avenue to Bonanza Road	100'	W 55'/45' E	*Ord. 2231

Public Works Schedule 13-1A
Special Designs

Main Street	approximately 180' south of Stewart Avenue south r/w line to approximately 160' north of Bridger Avenue north r/w line	88'	W 48'/40' E	*Ord. 2231
Main Street	approximately 160' north of Bridger Avenue north r/w line to Las Vegas Boulevard South	90'	W 45'/45' E	*Ord. 2231
Marion Drive	Charleston Boulevard to Stewart Avenue	70'	W 40'/30' E	115-362
Maryland Parkway/ 13th Street	Stewart Avenue to Mesquite Avenue	special design	special design	115-304
Michael Way	curve east into Meadows Lane	80'	Equal	115-101
Mocassin Road	Kyle Canyon Road to Thom Boulevard	100'	N 50'/50' S	MSH-1-99, MSH-6-02
Owens Avenue	Martin L. King Boulevard to H Street	100'	Equal	115-226
Owens Avenue	H Street to 1-15	50'	N 24.5'/25.5' S	115-226
Owens Avenue	Main Street to Las Vegas Boulevard North	80'	Equal	107-v532
Rancho Drive	Vegas to US 95	125', 200'	Equal	MSH-3453
Rancho Drive	Sahara Avenue to Charleston Boulevard	special design	special design	115-307
Sheep Mountain Pkwy	CC215 to Kyle Canyon Road	special design	special design	MSH 3453, MSH 13365, MSH 21013, GPA 41958, GPA 64013
Tropical Parkway	Cimmaron to US 95	90'	N 45'/45' S	MSH-7-98
Valley View	Charleston Boulevard to Desert Inn Road	special design	special design	115-345
Vegas Drive	Rancho Drive to Martin Luther King Boulevard	100'	Equal	115-226
Washington Avenue	Main Street to Las Vegas Boulevard North	special design	special design	107-v882
Westcliff Drive	Rainbow Boulevard to Durango Drive	100'	N 60'/40' S	107-v957

**(Ord. 2231 § 2 (part), 1981: prior code § 9-11-8(A)(1, 2, 3))*