








City of Las Vegas

2015 ELECTION PRECINCTS

- 3483 Precinct Number
-  Precinct Boundary
-  Council Ward One
-  Council Ward Two
-  Council Ward Three
-  Council Ward Four
-  Council Ward Five
-  Council Ward Six


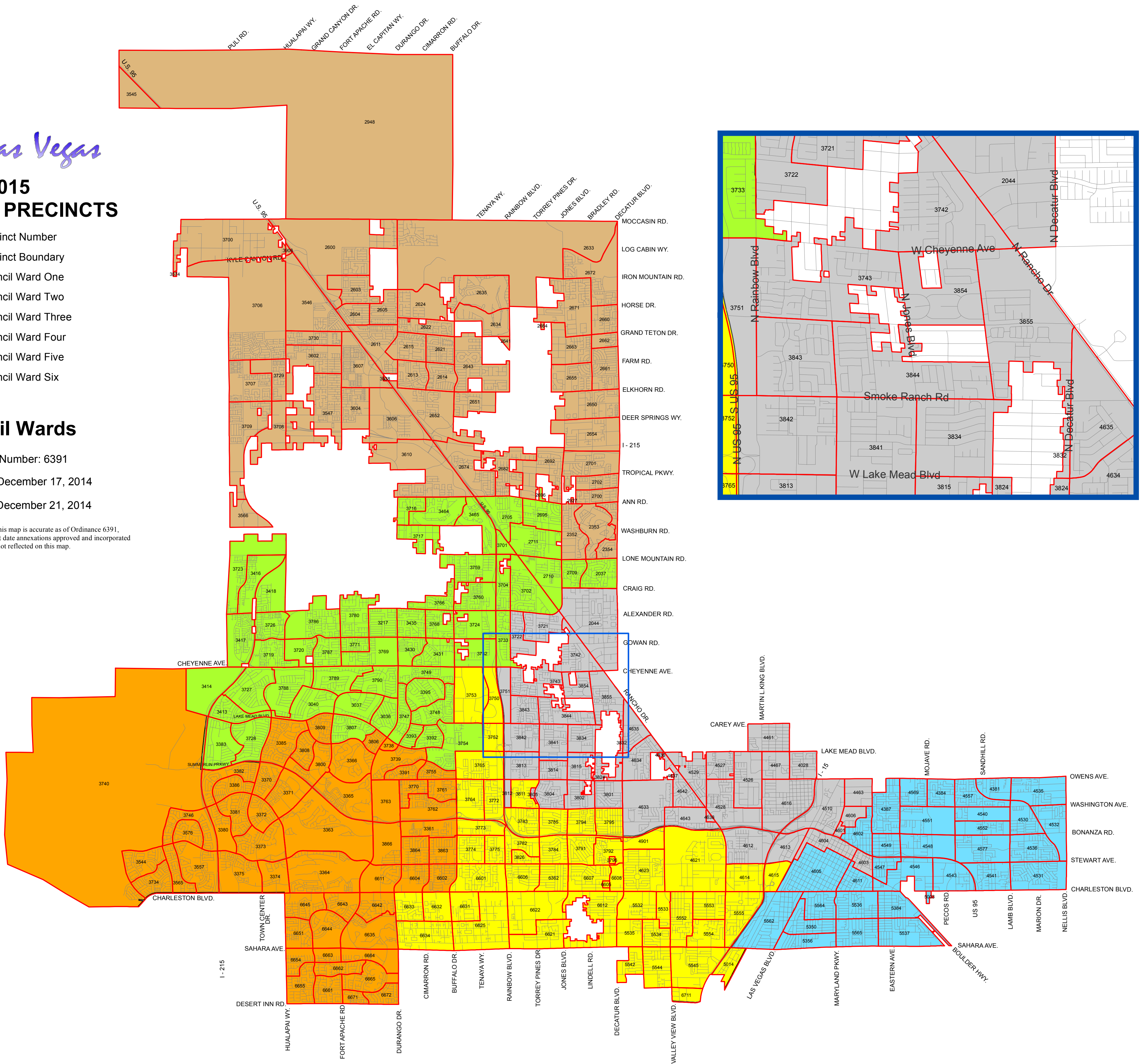
Council Wards

Ordinance Number: 6391

Adoption Date: December 17, 2014

Effective Date: December 21, 2014

The precinct information contained on this map is accurate as of Ordinance 6391, effective date December 21, 2014. After that date annexations approved and incorporated into the city limits are not reflected on this map.



GIS maps are normally produced only to meet the needs of the City. Due to continuous development activity this map is for reference only.
 Geographic Information System
 Planning & Development Dept.
 702-229-6301

Printed: Thursday, December 18, 2014