




City of Las Vegas

**COUNCIL WARD 2
2019
ELECTION PRECINCTS**

- 3483 Precinct Number
-  Precinct Boundary
-  Council Ward Two
-  City Limits

Ordinance Number: 6668
 Adoption Date: January 16, 2019
 Effective Date: January 20, 2019

Ordinance 6664 and this map reflect annexations approved and incorporated as of November 7, 2016. Any annexations approved and incorporated into the city limits after that date are not shown here or listed in the Ordinance.



GIS maps are normally produced only to meet the needs of the City. Due to continuous development activity the map is for reference only.

Geographic Information System
 Planning & Development Dept.
 702.258.6001

Printed: Wednesday, January 16, 2019